

NOTICE OF MAKING PUBLIC PATH CREATION AGREEMENT

HIGHWAYS ACT 1980 SECTION 25

The Cattlegate Farm Public Path Creation Agreement 2014

pursuant to Section 25 of the Highways Act 1980

Parishes of Northaw and Cuffley

The above named Agreement, made on 31st January 2014 under section 25 of the Highways Act 1980, has the effect of creating the public bridleway described below.

DESCRIPTION OF FOOTPATH TO BE DEDICATED

An additional width of 2 metres grass verge running adjacent to the current width of the footpath Northaw 15 and which shall be located on the eastern side of the footpath Northaw 15 between TL 3044 0099 (point A on the Plan) and TL 3056 0127 (point B on the Plan) bringing the width of the footpath to 6 metres.

an additional width of 2 metres grass verge running adjacent to the current width of the footpath Northaw 15 and which shall be located on the western side of the footpath Northaw between TL 3056 0127 (point B on the Plan) and TL 3054 0151 (point C on the Plan) bringing the width of the footpath to 6 metres.

an additional width of 4 metres wide grass verge running on the eastern side of the footpath Northaw 15 from TL 3054 0151 (point C on the Plan) to TL 3056 0168 (point D on the Plan) bringing the width of the footpath to 8 metres.

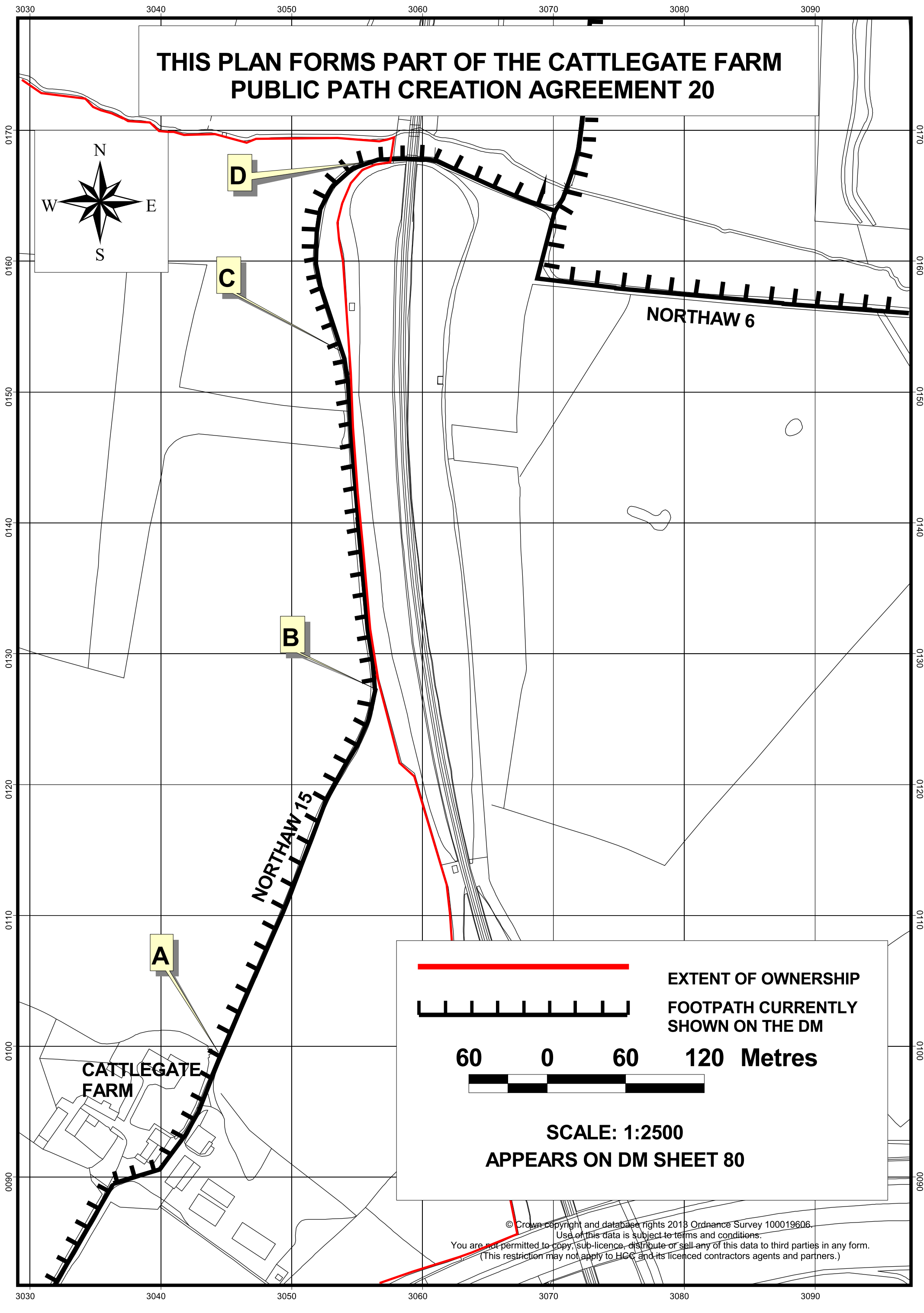

Limitations:None

A copy of the Agreement has been placed and may be seen free of charge at Front Reception of Hertfordshire County Council, County Hall, Hertford, from 9.00 am to 4.00 pm on Monday to Friday. Copies of the Agreement may be bought there at the price of £2.

Under section 25 there is no right of objection and the Agreement has taken immediate effect.

Dated : 26th February 2014.

**THIS PLAN FORMS PART OF THE CATTLEGATE FARM
PUBLIC PATH CREATION AGREEMENT 20**



D

C


B


A

NORTHAW 6


NORTHAW 15

**CATTLEGATE
FARM**

 **EXTENT OF OWNERSHIP**

 **FOOTPATH CURRENTLY SHOWN ON THE DM**

60 0 60 120 Metres



SCALE: 1:2500
APPEARS ON DM SHEET 80

© Crown copyright and database rights 2013 Ordnance Survey 100019606.
Use of this data is subject to terms and conditions.
You are not permitted to copy, sub-licence, distribute or sell any of this data to third parties in any form.
(This restriction may not apply to HCC and its licenced contractors agents and partners.)