

REGISTER OF APPLICATIONS - MODIFICATION ORDERS

DETAILS OF APPLICATION

District Welwyn + Hatfield File Name Hook Lane
 Parish Northaw + Cottley Application Date 08/05/2004

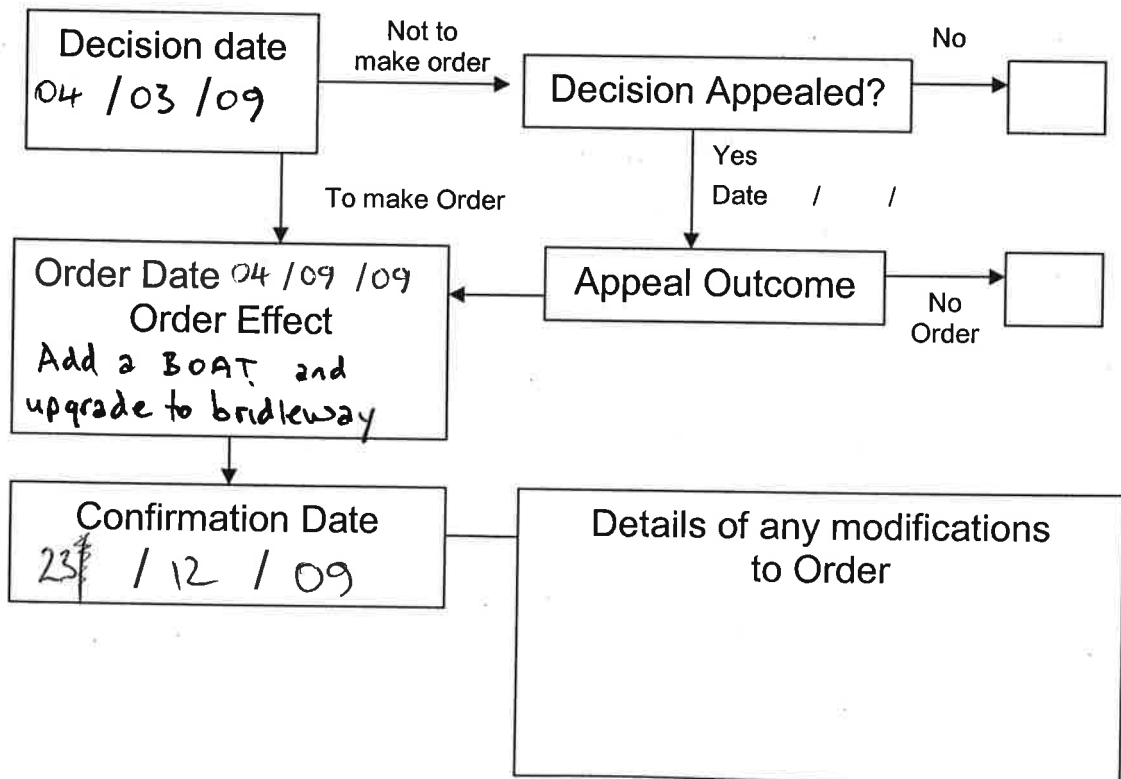
Grid References

Application to Add a bridleway Point A TL 275, 012
and upgrade to a bridleway Point B TL 280, 021
 Applicant Dr P Wadley

Nearest City Town Village
St Albans Potters Bar Northaw

Addresses of properties affected House Name/Street Postcode
1-12 Hook Lane EN6 4DA
24a Northaw Road West EN6 4NR
The Cottage Northaw Road West EN6 4NR

DETERMINATION (DECISION) OF APPLICATION



Wildlife and Countryside Act 1981

The Definitive Map and Statement of Public Rights of Way in Hertfordshire

To: Hertfordshire County Council
Of County Hall
HERTFORD
SG13 8DN


I, Dr Philip David Wadey of 67 Cherry Close, Knebworth, Hertfordshire SG3 6DS hereby apply for an order under section 53(2) of the Wildlife and Countryside Act 1981 modifying the definitive map and statement for the area by:

- adding the bridleway known as 'Hook Lane' from Northaw Road West (TL 2808 0214) to Northaw 10; and
 - upgrading to bridleway the footpath (Northaw 10) known as 'Hooks Lane' to Coopers Lane Road (TL 2759 0125)
- and shown on the map accompanying this application.

I attach copies of the following documentary evidence (including statements of witnesses) in support of this application:

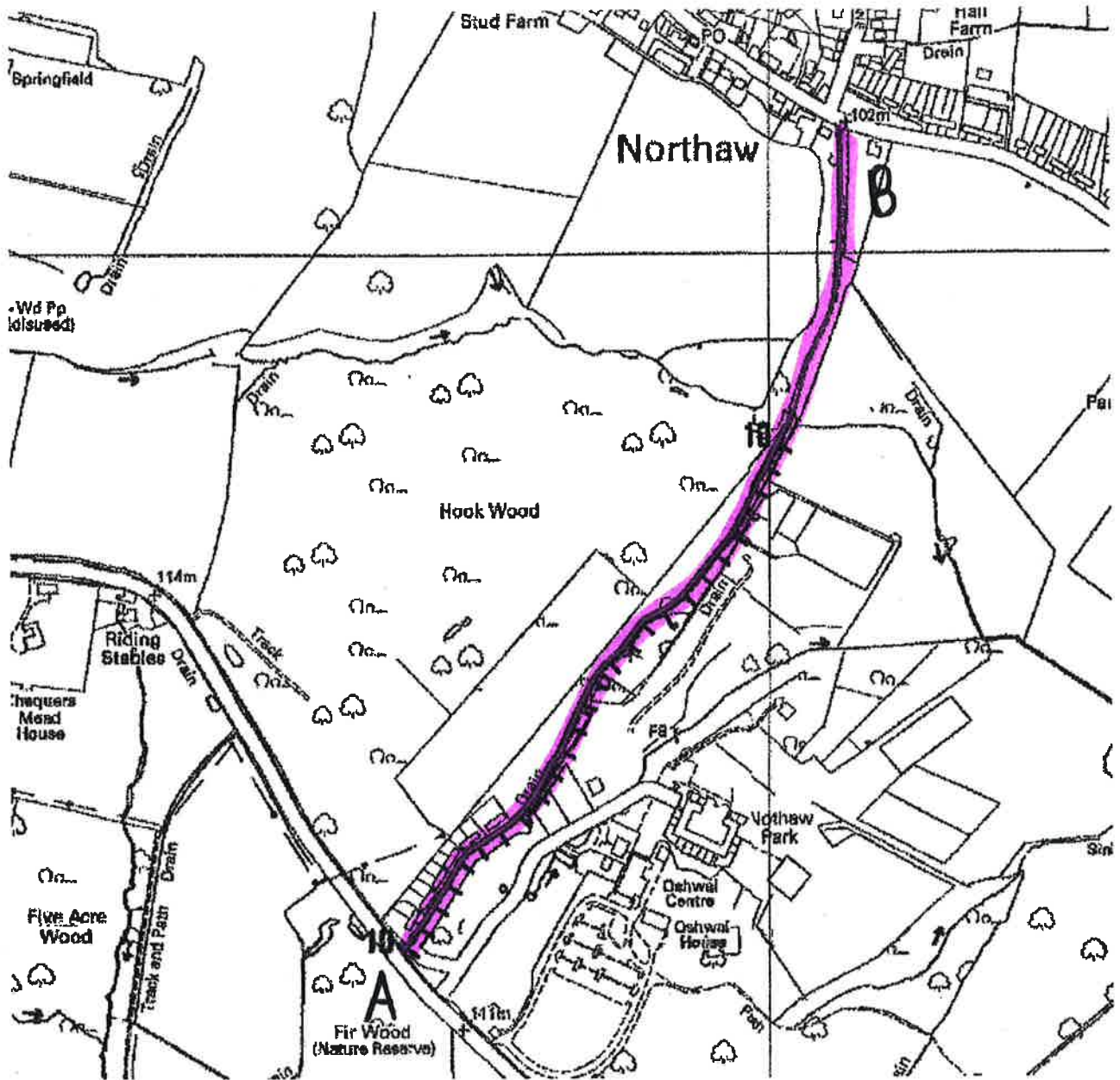
- 11 evidence forms showing equestrian user of the route. These demonstrate that the route has been used by the public on horseback since 1950.
- Applicant's statement

Dated: 8 May 04

Signature: 

Applicant's Reference: EC 177

This map is attached to the definitive map modification order application made 8 May 2004.



The route is shown in red.

Copyright Designs and Patents Act 1988 Section 46

This copy is made for the purpose of initiating a statutory inquiry and so does not infringe Crown Copyright. Further copies should not be made.

Point A: TL 275, 012

Point B: TL 280, 021