

NOTICE OF CONFIRMATION OF A DIVERSION ORDER

HIGHWAYS ACT 1980, SECTION 119

HERTFORDSHIRE COUNTY COUNCIL

**HERTFORDSHIRE COUNTY COUNCIL (NUTHAMPSTEAD 11)  
DIVERSION ORDER 2014**

On 26<sup>th</sup> September 2014, Hertfordshire County Council confirmed the above Order made under section 119 of the Highways Act 1980.

The effect of the Order as confirmed is to divert the public the public footpath running from Bury End Road (public road) at TL 4000 3490 continuing generally east across land at Bury Farm Cottage for approximately 55 metres to TL 4005 3491 onto a new route from Bury End Road (public road) at TL 3999 3491 continuing in a generally north east and east direction following the farm access track for approximately 55 metres to join Footpath 11 at TL 4005 3491 as shown on the Order Plan.

A copy of the order and the order plan may be seen free of charge at front reception of Hertfordshire County Council, County Hall, Hertford, from 9.00 am to 4.00 pm on Monday to Friday and at North Herts District Council, Gernon Road, Letchworth Garden City, SG6 3JF. Copies of the order and plan may be bought from Hertfordshire County Council at the price of £2.

The Order comes into force as from 9<sup>th</sup> October 2014, but if any person aggrieved by the Order wants to question its validity, or that of any provision contained in it, on the grounds that it is not within the powers of the Highways Act 1980, as amended, or on the grounds that any requirement of the Act, as amended, or of any regulation made under the Act has not been complied with in relation to the Order, he or she may, under paragraph 2 of Schedule 2 to the Act as applied by paragraph 5 of Schedule 6 to the Act, within 6 weeks from 9<sup>th</sup> October 2014, make an application to the High Court.

Dated: 9<sup>th</sup> October 2014

**PUBLIC PATH DIVERSION ORDER  
HIGHWAYS ACT 1980**

**HERTFORDSHIRE COUNTY COUNCIL**

**Hertfordshire County Council  
(Nuthampstead 11)  
Diversion Order 2014**

This Order is made by Hertfordshire County Council ("the authority") under section 119 of the Highways Act 1980 ("the 1980 Act") because it appears to the authority that in the interests of the owner of the land crossed by the footpath described in paragraph 1 of this Order it is expedient that the line of the path should be diverted.

Lynn Pugh-Williams and Steven Victor Leonard Pugh-Williams have agreed to defray any compensation which becomes payable in consequence of the coming into force of this Order and any expenses which are incurred in bringing the new site of the path into a fit condition for use by the public.

North Hertfordshire District Council has been consulted as required by section 120(2) of the 1980 Act.

**BY THIS ORDER:**

1. The public right of way over the land situate at Bury End, Nuthampstead and shown by a bold continuous line on part 1 of the plan contained in this Order ("the Order Plan") and described in Part 1 of the Schedule to this Order shall be stopped up on the date of confirmation of this Order.
2. There shall on the date of confirmation of this Order be a public footpath over the land situate at Bury End, Nuthampstead described in Part 2 of the Schedule and shown by a bold broken line on part 1 of the Order Plan.

**SCHEDULE**

**PART 1  
DESCRIPTION OF SITE OF EXISTING PATH OR WAY**


The full width of that part of Nuthampstead Footpath 11 from Bury End Road (public road) at TL 4000 3490 (Point A on the Order Plan) continuing generally east across land at Bury Farm Cottage for approximately 55 metres to TL 4005 3491 (Point B on the Order Plan).

This plan forms part of the  
 Hertfordshire County Council (Nuthampstead 11)  
 Diversion Order 2014

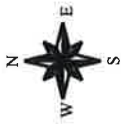
Part 1

Footpath to be extinguished A  B

Footpath to be created C  B

Footpath currently shown on the DM 

Appears on DM sheet nos. 15 & 16



Footpath 4

Footpath 11

BURY END ROAD

Bury End

Bury Farm

Track

Pond

Silos

Hopper

Bury Farm

Cottage

Brown's Cottage

Gladwyn Cottage

Bury Cottage

Pond

C

A

B

*CP Pettitt*

Scale 1:1,250

40 Metres



© Crown copyright and database rights 2014 Ordnance Survey 100019806.  
 Use of this data is subject to terms and conditions  
 available at [www.ordnancesurvey.co.uk](http://www.ordnancesurvey.co.uk)  
 (This restriction may not apply to HCC and its licensed contractors agents and partners.)

3500

3495

3490

3485

3500

3495

3490

3485

4015

4010

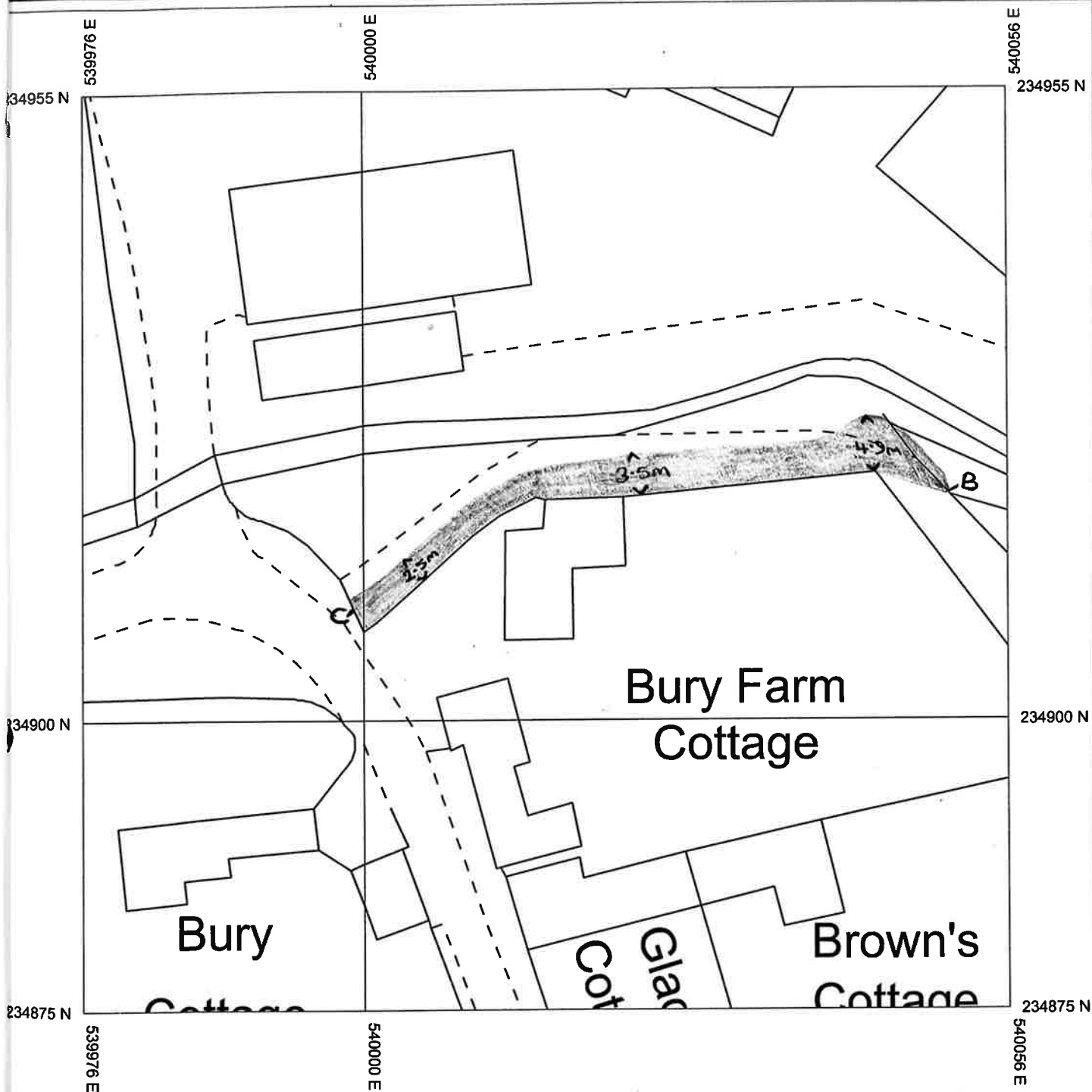
4005

4000

3995

3990

3985



This plan forms part of the Hertfordshire County Council (Nuthampstead 11) Diversion Order 2014

Part 2

Varying width of the footpath



*K.P. [Signature]*

Produced 7/3/2014 from the Ordnance Survey National Geographic Database and incorporating surveyed revision available at this date. © Crown Copyright 2014

Reproduction in whole or in part is prohibited without the prior permission of Ordnance Survey

Ordnance Survey and the OS Symbol are registered trademarks of Ordnance Survey, the national mapping agency of Great Britain.

The representation of a road, track or path is no evidence of a right of way.

The representation of features as lines is no evidence of a property boundary.

Supplied By: **Hussey Knights Ipswich**

Serial number: 001145819

Plot Centre Coordinates: 540016, 234915

© Crown copyright and database rights 2014  
Ordnance Survey 100019606.  
Use of this data is subject to terms and conditions. You are not permitted to copy, sub-licence, distribute or sell any of this data to third parties in any form. (This restriction may not apply to HCC and its licenced contractors agents and partners.)

PART 2  
DESCRIPTION OF SITE OF NEW PATH OR WAY

A public footpath from Bury End Road (public road) at TL 3999 3491 (Point C on the Order Plan) continuing in a generally north east and east direction following the farm access track for approximately 55 metres to join Footpath 11 at TL 4005 3491 (Point B on the Order Plan).

Width: Varying between 2.5 metres and 4.9 metres between TL 3999 3491 (Point C on the Order Plan) and TL 4005 3491 (Point B on the Order Plan) as shown shaded on part 2 of the Order Plan.

PART 3  
LIMITATIONS AND CONDITIONS


None

IN WITNESS whereof the COMMON SEAL of HERTFORDSHIRE COUNTY COUNCIL was hereunto affixed this 8 day of August 2014

The Common Seal of  
HERTFORDSHIRE  
COUNTY COUNCIL  
was hereunto affixed  
in the presence of:-

*KP Pettitt*  
Kathryn Pettitt

Chief Legal Officer



The foregoing Order is  
hereby confirmed

Chief Legal Officer

Dated *KP Pettitt 26/9/14*  
.....