

REGISTER OF APPLICATIONS - MODIFICATION ORDERS

DETAILS OF APPLICATION

District North herts File Name Offley 44
 Parish offley Application Date 28/02/1996

Grid References

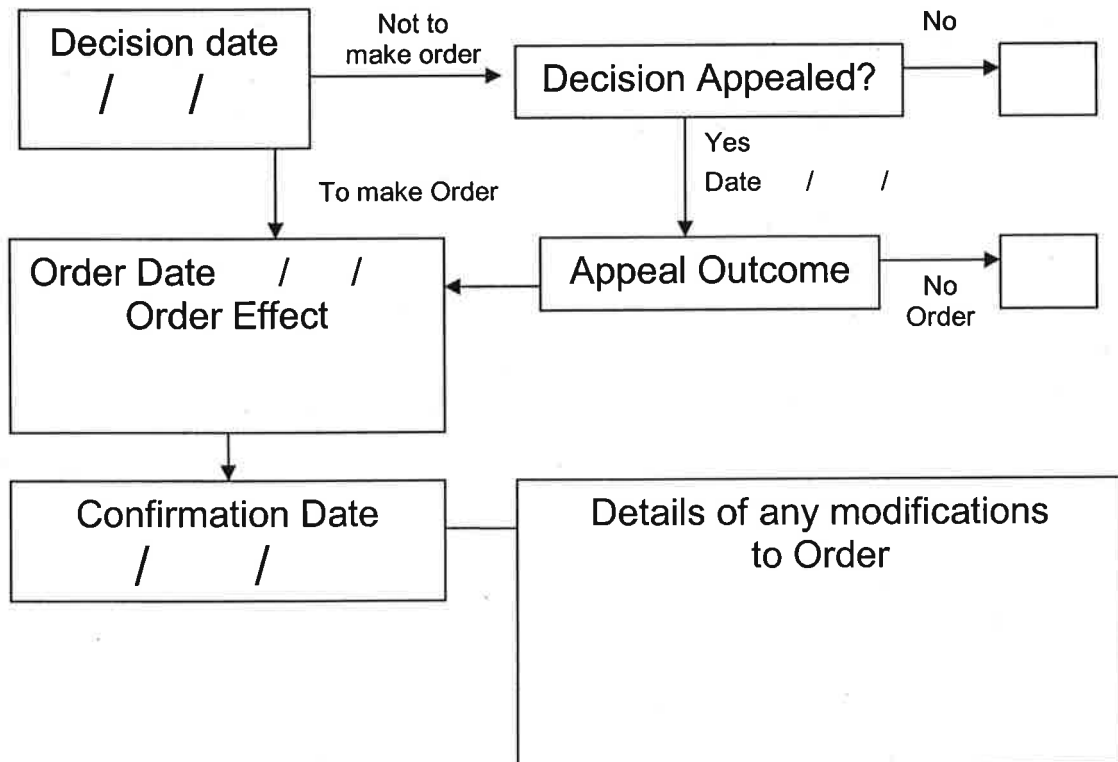
Application to Point A TL 124, 241
Delete footpath Point B TL 123, 241

Applicant Mr F Humphrey

	City	Town	Village
Nearest	<u>St Albans</u>	<u>Luton</u>	<u>Mangrove Green</u>

Addresses of properties affected	House Name/Street	Postcode
	<u>Mangrove Hall, Mangrove Green</u>	<u>LU2 809</u>

DETERMINATION (DECISION) OF APPLICATION



APPLICATION FOR MODIFICATION ORDER
WILDLIFE AND COUNTRYSIDE ACT 1981

DEFINITIVE MAP AND STATEMENT OF PUBLIC RIGHTS OF WAY IN
HERTFORDSHIRE

TO: Director of Planning and Environment
Hertfordshire County Council
OF: County Hall
Hertford
Hertfordshire SG13 8DN

[I] ~~we~~ (1) FREDERICK FRANK HUMPHREY (2) of
(3) MANGROVE HALL FARM
COCKERNHOF
LUTON, BEDS.

hereby apply for an order under Section 53(2) of the Wildlife and Countryside Act 1981 modifying the definitive map and statement for the area by: (4)

[deleting the ~~byway open to all traffic~~ ~~bridleway~~ ~~footpath~~ OFFLEY 44
from Junction with 28 FP to Junction with 8 FP]

[adding the ~~byway open to all traffic~~ ~~bridleway~~ ~~footpath~~
from to

[~~upgrading~~ ~~downgrading~~ to a ~~byway open to all traffic~~ ~~bridleway~~ ~~footpath~~ the
~~byway open to all traffic~~ ~~bridleway~~ ~~footpath~~
from to

[~~varying~~ ~~adding to~~ the particulars relating to the ~~byway open to all traffic~~ ~~bridleway~~ ~~footpath~~
from to

by providing that (5) deletion of path.
.....
.....]

as shown on the map annexed hereto (6). Coloured yellow.

[I] [We] (1) attach copies of the following documentary evidence (including statements of witnesses) in support of this application: (7)

Copies of 2 letters.

Dated : 28/2/96 19 Signed:



NOTICE OF APPLICATION FOR MODIFICATION ORDER (1)
WILDLIFE AND COUNTRYSIDE ACT 1981

DEFINITIVE MAP OF PUBLIC RIGHTS OF WAY IN HERTFORDSHIRE

(2) TO: MR. R. ANDREWS
OF: LILLEY BOTTOM FARM
..... LILLEY
..... HITCHIN
..... HERTS.

Notice is hereby given that on the 28 day of FEBRUARY 1996~~1994~~ (3)
..... FREDERICK FRANK HUMPHREY (4)
of (5) MANGROVE HALL FARM
..... COCKERNHOE
..... LUTON, BEDS.

made application to the Hertfordshire County Council of County Hall, Hertford,
Hertfordshire SG13 8DE that the definitive map and statement for the area be modified
by: (6)

~~[deleting the [byway open to all traffic][bridleway][footpath] OFFLEY 44FP
from junction with 28FP to junction with 8FP]~~

~~[adding the [byway open to all traffic][bridleway][footpath]
from to]~~

~~[upgrading][downgrading] to a [byway open to all traffic][bridleway][footpath] the
[byway open to all traffic][bridleway][footpath]
from to]~~

~~[varying][adding to] the particulars relating to the [byway open to all traffic]
[bridleway][footpath]
from to]~~

by providing that (7) the deletion of the path
.....
.....
.....

Dated: 28/2/96 19 Signed

NOTICE OF APPLICATION FOR MODIFICATION ORDER (1)
WILDLIFE AND COUNTRYSIDE ACT 1981

DEFINITIVE MAP OF PUBLIC RIGHTS OF WAY IN HERTFORDSHIRE

(2) TO: THE CROWN COMMISSIONERS
OF: c/o CARTER JONAS
43 PRIESTGATE
PETERBOROUGH.

Notice is hereby given that on the 28 day of FEBRUARY 1994 (3)
FREDERICK CRANK HUMPHREY (4)
of (5) MANGROVE HALL FARM
COCKERN HOE
LUTON, BEDS.

made application to the Hertfordshire County Council of County Hall, Hertford,
Hertfordshire SG13 8DE that the definitive map and statement for the area be modified
by: (6)

[deleting the ~~byway open to all traffic~~ ~~bridleway~~ ~~footpath~~ OFFLEY 44FP
from junction with 28 FP to junction with 8FP]

[adding the ~~byway open to all traffic~~ ~~bridleway~~ ~~footpath~~
from to

[upgrading] [downgrading] to a ~~byway open to all traffic~~ ~~bridleway~~ ~~footpath~~ the
~~byway open to all traffic~~ ~~bridleway~~ ~~footpath~~
from to

[varying] [adding to] the particulars relating to the ~~byway open to all traffic~~
~~bridleway~~ ~~footpath~~
from to

by providing that (7) the path be deleted
.....
.....
.....

Dated : 28/2/96 19 Signed

WILDLIFE AND COUNTRYSIDE ACT 1981

DEFINITIVE MAP AND STATEMENT OF PUBLIC RIGHTS OF WAY IN
HERTFORDSHIRE


Certificate of Service of Notice of Application for Modification Order

TO: Director of Planning and Environment
Hertfordshire County Council

OF: County Hall
Hertford
Hertfordshire SG13 8DN

[1] ~~(1)~~ (1) FREDERICK FRANK HUMPHREY (2)
of (3) MANGROVE HALL FARM
..... COCKERHOE
..... LUTON, BEDS
.....

hereby certify that the requirements of Paragraph 2 of Schedule 14 to the Wildlife and Countryside Act 1981 (4) have been complied with and attach a copy of each notice served pursuant to that Paragraph.

Dated : 28 | 2 | 1986 19 Signed: 

- (1) Delete as applicable
- (2) State your names in full on this line
- (3) State here your address
- (4) This is a reference to the statutory requirements concerning giving notice of the application which are explained in note 1 of the notice of application for modification order.

SUMMARY OF MODIFICATION ORDER CLAIM

WILDLIFE AND COUNTRYSIDE ACT 1981

1. Position OFFLEY 44FP

(a) Location of each end of path ... junction of Offley 44FP and 28FP
to junction of Offley 44FP and 8FP
(Any prominent features, landmarks, roads, buildings etc)

(b) Six figure grid reference for each end of path 1240247
to 1236248

2. Length (metric)

The path is a length of approximately 45 metres

3. Width

The path is a width of unknown

4. Nature of Surface

The surface consists of grass

5. Location of Lawful Obstructions

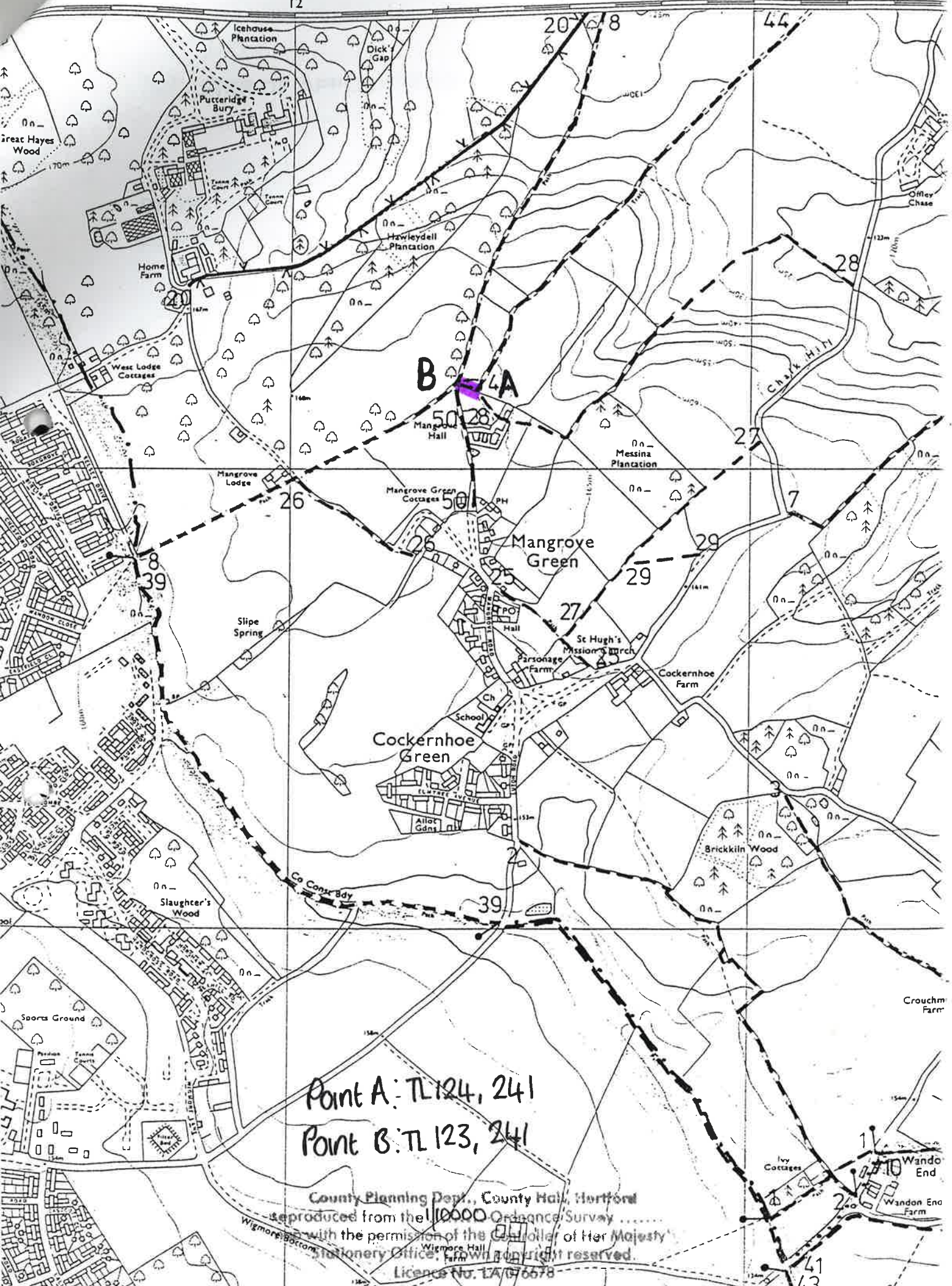
(Please mark on map and give grid reference below)

(a) Stiles 1240 247

(b) Gates

(c) Fences

(d) Any other lawful obstruction, or limitation or condition



Point A: TL 124, 241

Point B: TL 123, 241

County Planning Dept., County Hall, Hertford
 reproduced from the 1:10000 Ordnance Survey
 with the permission of the Controller of Her Majesty's
 Stationery Office. Crown copyright reserved.
 Licence No. TA 076678