

NOTICE OF CONFIRMATION
OF MODIFICATION ORDER

Section 53 of the Wildlife and Countryside Act 1981

HERTFORDSHIRE COUNTY COUNCIL

Definitive Map and Statement of Public
Rights of Way in Hertfordshire

**The Hertfordshire County Council (Rickmansworth 2, 70 and 71)
Modification Order 2016**

The above named Order, made on 12 August 2016, was confirmed without modification by Hertfordshire County Council on 21 October 2016. The effect of the Order as confirmed is to modify the Definitive Map and Statement by:

Adding a byway open to all traffic commencing at Old Uxbridge Road North West of West Hyde House at TQ 0360 9021 continuing generally south along the Old Uxbridge Road for approximately 160 metres to a junction with Rickmansworth Restricted Byway 71 (Shire Lane) at TQ 0361 9005.

Adding a restricted byway commencing at a junction with Old Uxbridge Road at TQ 0361 9005 running generally west along Shire Lane for approximately 20 metres to a junction with the A412 (public road) at TQ 0359 9005.

Upgrading part of bridleway Rickmansworth 2 (Shire Lane) to a restricted byway commencing at a junction with A412 (public road) at TQ 0358 9005 running generally west along Shire Lane for approximately 390 metres to a junction with Tilehouse Lane (public road) and the Buckinghamshire county boundary at TQ 0319 9003.

Varying the particulars relating to bridleway Rickmansworth 2 (Shire Lane) from Tilehouse Lane to Chalfont Road by providing that it is only to be shown in the county of Buckinghamshire. This is because of an historic county boundary change.

A copy of the confirmed Order may be seen free of charge at Front Reception of Hertfordshire County Council, County Hall, Hertford, from 9.00 am to 4.00 pm on Monday to Friday and can be bought from Hertfordshire County Council at a cost of £2. A copy of the confirmed Order and Notice may also be seen at Three Rivers District Council, Three Rivers House, Northway, Rickmansworth, WD3 1RL.

The Order becomes operative as from the date on which it was confirmed, but if a person aggrieved by the Order desires to question the validity thereof, or of any provision contained therein, on the ground that it is not within the powers of the Wildlife and Countryside Act 1981, or on the ground that any requirement of the Act, or any regulation made thereunder, has not been complied with in relation to the Order, he may, under paragraph 12 of Schedule 15 of the Act within 42 days from 4 November 2016, make application for the purpose of the High Court.

4 November 2016

WILDLIFE AND COUNTRYSIDE ACT 1981
The Definitive Map and Statement
of Public Rights of Way in Hertfordshire

Hertfordshire County Council
(Rickmansworth 2, 70 and 71)
Modification Order 2016

This Order is made by Hertfordshire County Council under Section 53(2)(b) of the Wildlife and Countryside Act 1981 ("the Act") because it appears to that authority that the Definitive Map and Statement of Public Rights of Way in Hertfordshire require modification in consequence of the occurrence of an event specified in Section 53(3)(c)(i)(ii) and (iii) of the Act, namely (c) the discovery by the authority of evidence which (when considered with all other relevant evidence available to them) shows

- (i) that a right of way which is not shown in the map and statement subsists or is reasonably alleged to subsist over land in the area to which the map relates, being a right of way such that the land over which the right subsists is a public path, a restricted byway or, subject to section 54A, a byway open to all traffic
- (ii) that a highway shown in the map and statement as a highway of a particular description ought to be there shown as a highway of a different description; or
- (iii) that there is no public right of way over land shown in the map and statement as a highway of any description, or any other particulars contained in the map and statement require modification.

The authority has consulted with every local authority whose area includes the land to which the Order relates. Hertfordshire County Council hereby order that:

For the purposes of this Order the relevant date is 4 July 2016.

2. The Definitive Map and Statement of Public Rights of Way in Hertfordshire shall be modified as described in Part I and Part II of the Schedule and shown on parts 1, 2 and 3 of the plan forming part of this Order ("the Order Plan").
3. This Order shall take effect on the date it is confirmed and may be cited as the Hertfordshire County Council (Rickmansworth 2, 70 and 71) Modification Order 2016.

SCHEDULE
PART I
Modification of Definitive Map

DESCRIPTION OF PATH OR WAY TO BE ADDED

A Byway Open to All Traffic commencing at Old Uxbridge Road North West of West Hyde House at TQ 0360 9021 (point A on part 1 of the Order Plan) continuing generally south along the Old Uxbridge Road for approximately 160 metres to a junction with Rickmansworth Restricted Byway 71 (Shire Lane) at TQ 0361 9005 (point B on part 1 of the Order Plan).

Width: Varies between 5 and 10 metres as shown shaded grey on part 1 of the order plan between TQ 0360 9021 (point A on part 1 of the Order Plan) and TQ 0361 9005 (point B on part 1 of the Order Plan).

Limitations: None

A Restricted Byway commencing at a junction with Old Uxbridge Road at TQ 0361 9005 (point B on part 1 of the Order Plan) running generally west along Shire Lane for approximately 20 metres to a junction with the A412 (public road) at TQ 0359 9005 (point C on part 1 of the Order Plan).

Width: Varies between 4 and 5 metres as shown shaded grey on part 1 of the order plan between TQ 0361 9005 (point B on part 1 of the Order Plan) and TQ 0359 9005 (point C on part 1 of the Order Plan).

Limitations: None

DESCRIPTION OF PUBLIC RIGHT OF WAY TO BE UPGRADED

Part of Rickmansworth Bridleway 2 (Shire Lane) to be upgraded to restricted byway commencing at a junction with A412 (public road) at TQ 0358 9005 (point D on part 1 of the Order Plan) running generally west along Shire Lane for approximately 390 metres to a junction with Tilehouse Lane (public road) and the Buckinghamshire county boundary at TQ 0319 9003 (point E on part 1 of the Order Plan).

Width: Varies between 4 and 5 metres as shown shaded grey on part 1 of the Order Plan between TQ 0358 9005 (point D on part 1 of the Order Plan) and TQ 0319 9003 (point E on part 1 of the Order Plan).

Limitations: None

PART II Modification of Definitive Statement

VARIATION OF PARTICULARS OF PATH OR WAY

A new Statement shall be recorded for Rickmansworth 70 as follows:

Path No	Status	HCC Map Ref
070	BOAT	HCC 088

Commences from a junction with Old Uxbridge Road (public road) NW of West Hyde House at TQ 0360 9021 continuing generally S along Old Uxbridge Road for approx. 160m to a junction with Rickmansworth RB 71 (Shire Lane) at TQ 0361 9005.

Width Varies between 5m to 10m between TQ 0360 9021 and TQ 0361 9005 as shown in the Hertfordshire County Council (Rickmansworth 2, 70 and 71) Modification Order 2016

Limitations None

0310

0320

0330

0340

0350

0360

0370

**THIS PLAN FORMS PART OF THE
HERTFORDSHIRE COUNTY COUNCIL
(RICKMANSWORTH 2, 70 AND 71)
MODIFICATION ORDER 2016
PART 1**

BOAT to be added to DM



Extent of variable width to be added to DM



Restricted Byway to be added to DM



Bridleway currently shown on Bucks DM



County Boundary



Scale 1: 2500



DM Page 88

K.P. Pettitt

9030

9030

9020

9020

9010

9010

9000

9000

8990

8990

Denham 2

Hertfordshire

Rickmansworth 71


Buckinghamshire


Rickmansworth 70


© Crown copyright and database rights 2016
Ordnance Survey 100019606.
Use of this data is subject to terms and conditions.
You are not permitted to copy, sublicense,
distribute or sell any of this data to third parties in
any form.
(This restriction may not apply to HCC and its
licensed contractors agents and partners.)





THIS PLAN FORMS PART OF THE HERTFORDSHIRE COUNTY COUNCIL (RICKMANSWORTH 2, 70 AND 71) MODIFICATION ORDER 2016 PART 2

Bridleway currently shown on DM 

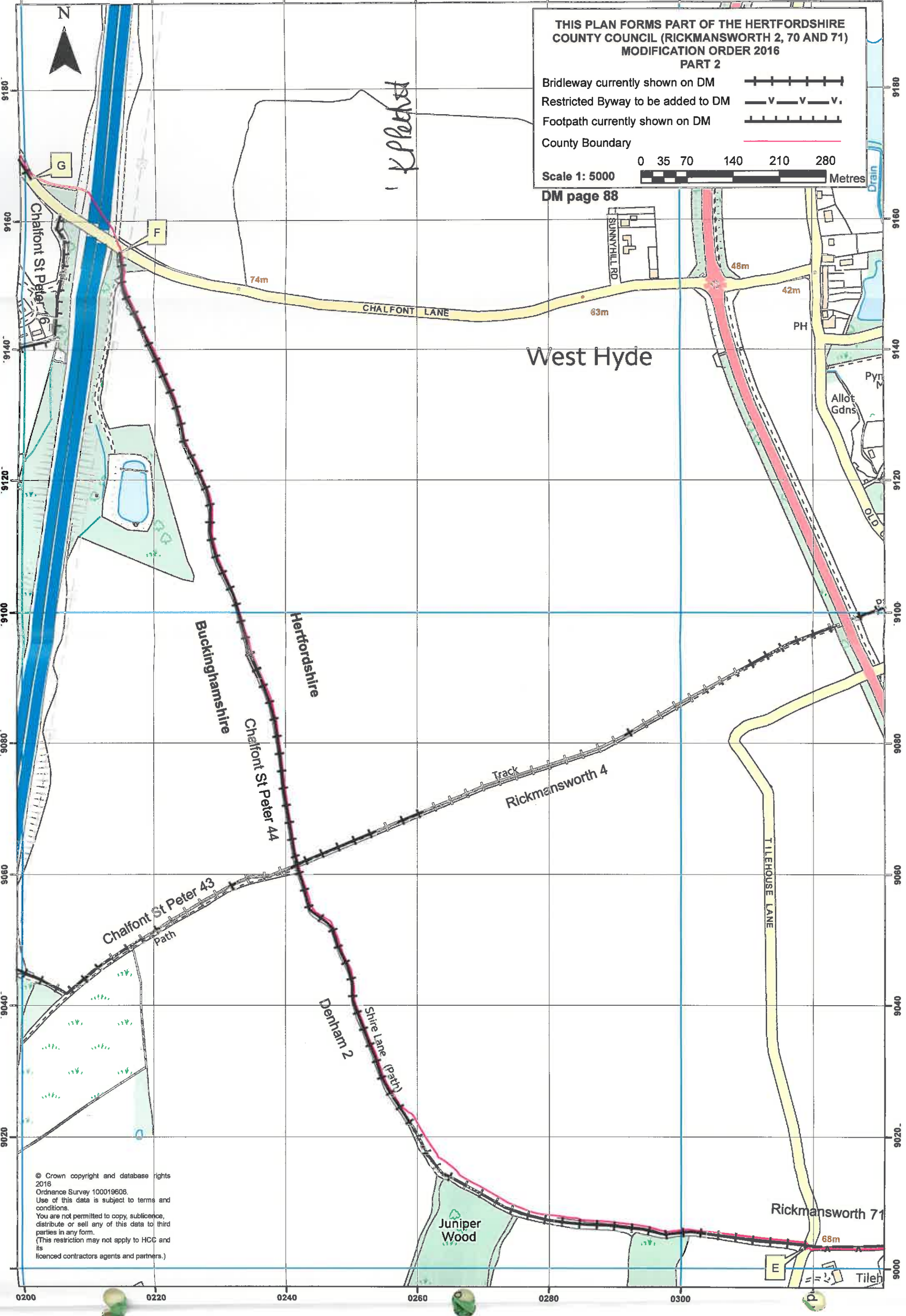
Restricted Byway to be added to DM 

Footpath currently shown on DM 





County Boundary 

Scale 1: 5000 

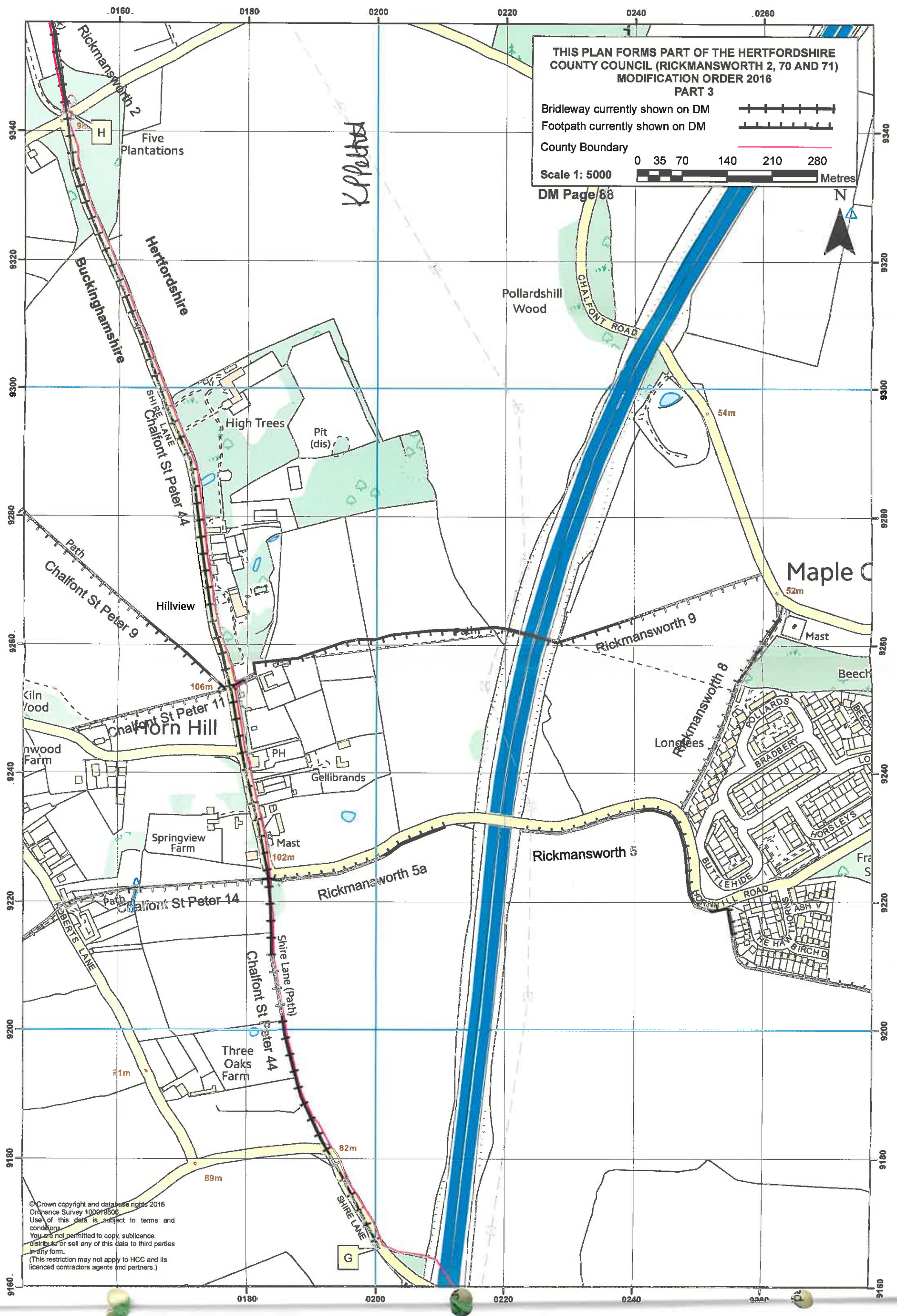
DM page 88



© Crown copyright and database rights 2018
 Ordnance Survey 100019606.
 Use of this data is subject to terms and conditions.
 You are not permitted to copy, sub licence, distribute or sell any of this data to third parties in any form.
 (This restriction may not apply to HCC and its licenced contractors agents and partners.)

THIS PLAN FORMS PART OF THE HERTFORDSHIRE COUNTY COUNCIL (RICKMANSWORTH 2, 70 AND 71) MODIFICATION ORDER 2016
PART 3
 Bridleway currently shown on DM 
 Footpath currently shown on DM 
 County Boundary 
 Scale 1: 5000 
 DM Page 88

K.P. Plett



© Crown copyright and database rights 2016
 Ordnance Survey 100019506
 Use of this data is subject to terms and conditions.
 You are not permitted to copy, sub licence, distribute or sell any of this data to third parties in any form.
 (This restriction may not apply to HCC and its licenced contractors agents and partners.)

A new Statement shall be recorded for Rickmansworth 71 as follows:

Path No	Status	HCC Map Ref
071	RB	HCC 088

Commences from a junction with Rickmansworth BOAT 70 at TQ 0361 9005 W along Shire Lane for approx. 20m to a join A412 (public road) at TQ 0359 9005. Then continuing W side of A412 at TQ 0358 9005, W direction along Shire Lane for approx. 390m to a junction with Tilehouse Lane (public road) and the Bucks County Boundary at TQ 0319 9003.

Width Varies between 4m to 5m between TQ 0361 9005 and TQ 0319 9003 as shown in the Hertfordshire County Council (Rickmansworth 2, 70 and 71) Modification Order 2016

Limitations None

The Statement for Rickmansworth 2 shall be amended to show the part of the right of way within Hertfordshire only as follows (this will not affect the part of the right of way in Buckinghamshire):

Path No	Status	HCC Map Ref
002	BR	HCC 088

Commences from the county boundary at Chalfont Road and a junction with Chalfont St Peter 44 at TQ 0152 9343 and thence northward along Shire Lane to enter Chorleywood Urban District NE of Newlands.

Width

Limitations

The Statement for Rickmansworth 4 shall be amended as follows:

Path No	Status	HCC Map Ref
004	BR	HCC 088

Commences at junction with Old Uxbridge Road N of Corner Hall, West Hyde thence SW across North Orbital Road continuing SW to junction with Chalfont St Peter 44 and Denham 2 at county boundary.

Width

Limitations

The Statement for Rickmansworth 5a shall be amended as follows:

Path No	Status	HCC Map Ref
005a	FP	HCC 088

Commences from junction with Chalfont St Peter 44 (Shire Lane) and Hornhill Road at Grid Ref: TQ0184 9223 thence following southern boundary of Hornhill Road eastward to bridge across the M25 Motorway at Grid Ref: TQ0210 9232.

**Width
Limitations**

The Statement for Rickmansworth 9 shall be amended as follows:

Path No	Status	HCC Map Ref
009	FP	HCC 088

Commences at junction with Chalfont Road at TW 0260 9270 north of junction with FP8 and Beechen Wood thence westward for approx. 338m to TQ 0228 9260 thence continuing for approximately 104m over the M25 to TQ 0218 9263 thence W to TQ 0186 9257, continuing W for approx. 55m to TQ 0181 9257, thence S for approx. 15m to TQ 0181 9255 and SW for approx. 30m to junction with Chalfont St Peter 44 (Shire Lane) at Horn Hill at TQ 0178 9253.

**Width
Limitations**

IN WITNESS whereof the COMMON SEAL of HERTFORDSHIRE COUNTY COUNCIL was hereunto affixed this 12th day of August 2016

The Common Seal of
HERTFORDSHIRE
COUNTY COUNCIL
was hereunto affixed
in the presence of:-

K. Pettitt
Kathryn Pettitt

Chief Legal Officer

1177/16



The foregoing Order is
hereby confirmed

Chief Legal Officer

Dated: *K. Pettitt* 21 October 2016