

**REGISTER OF APPLICATIONS - MODIFICATION ORDERS**

DETAILS OF APPLICATION

District Three Rivers File Name The Bury  
 Parish Rickmansworth Application Date 30/01/1999

Grid References

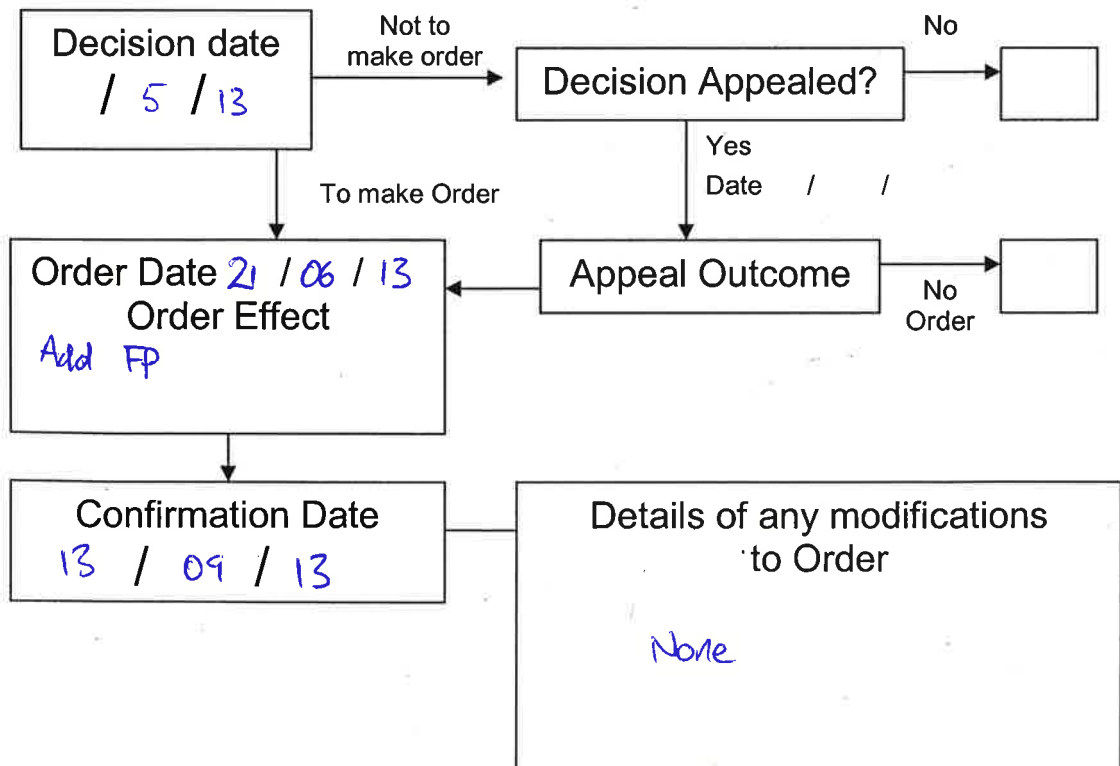
Application to ..... Point A TQ 059, 942  
 ..... Add footpath ..... Point B TQ 060, 941

Applicant Rickmansworth town Centre Residents Association

Nearest City Town Village  
St Albans Rickmansworth Harefield

Addresses of properties affected House Name/Street Postcode  
Womens Royal Voluntary Service W03 1DP  
Maxwell Stewart Plc Bury Lane W03 1DP  
1-7 The Bury Bury Lane W03 1DX  
St Marys church Church Street W03 1JB

DETERMINATION (DECISION) OF APPLICATION



# APPLICATION FOR A MODIFICATION ORDER

Wildlife and Countryside Act 1981

## The Definitive Map and Statement of Public Rights of Way in Hertfordshire

To : *Definitive Map Officers, Hertfordshire County Council*  
of : *Environment Department, County Hall, Pegs Lane, HERTFORD, SG13 8DN*  
I/we : *Rickmansworth Town Centre Residents Association*  
*Peter Burford, Chairman*  
of : *40 EBURY RD, RICKMANSWORTH, HERTS, WD3 1BN.*

*name and  
address of  
applicant(s)*

hereby apply for an order under section 53(2) of the Wildlife and Countryside Act 1981 modifying the Definitive Map and Statement for the area by

\*deleting the                      \*footpath                      from # \_\_\_\_\_ to # \_\_\_\_\_  
   \*bridleway  
   \*byway open to all traffic

*\* delete as  
appropriate*

\*adding the                      \*footpath                      from # TQ0604 to # TQ0605  
   \*bridleway                      9422                      9422  
   \*byway open to all traffic

*# fill in grid  
references  
for start  
and end of  
routes*

\*upgrading / downgrading    \*footpath                      from # \_\_\_\_\_ to # \_\_\_\_\_  
the route currently shown    \*bridleway  
as a                                    \*byway open to all traffic  
  
to be shown as a                \*footpath  
   \*bridleway  
   \*byway open to all traffic

\*varying /adding to the        \*footpath                      from # \_\_\_\_\_ to # \_\_\_\_\_  
particulars relating to        \*bridleway  
the                                    \*byway open to all traffic

by providing that \_\_\_\_\_  
\_\_\_\_\_

*explain how  
you want  
the  
particulars  
altered*

and shown on the map accompanying this application.

I/we attach copies of the following evidence in support of this application;

*Evidence forms, photographs, map, O/S 1935 map,  
1872 map, copy of letter (Heathlyn Estates) 1984.*

*list the  
evidence  
which  
supports  
your  
application*

Dated 2/1/99 Signed \_\_\_\_\_

# NOTICE OF APPLICATION FOR A MODIFICATION ORDER

Section 53(5) and Schedule 14 to the Wildlife and Countryside Act 1981  
The Definitive Map and Statement of Public Rights of Way in Hertfordshire

To : Banc Properties Limited, Lynton House,  
of : 5 Stanmore Hill, STANMORE, Middx. HA7 3DP

*name and address of owner or occupier*

Notice is hereby given that on the 21<sup>st</sup> day of January 1999

*give the date of your application*

I/we : Rickmansworth Town Centre Residents Association,  
Peter Burford, Chairman.  
of : 40 Ebury Road, Rickmansworth, Herts. WD3 1BN.

*name and address of applicant(s)*

made application to the Definitive Map Officers, Hertfordshire County Council, County Hall, HERTFORD, SG13 8DN that the Definitive Map and Statement for the area be modified by

\*deleting the \*footpath from # \_\_\_\_\_ to # \_\_\_\_\_  
\*bridleway  
\*byway open to all traffic

*\* delete as appropriate*

\*adding the \*footpath from # TQ0604 to # TQ 0605  
\*bridleway 9422 9422  
\*byway open to all traffic

*# fill in grid references for start and end of routes*

\*upgrading / downgrading the route currently shown as a \*footpath from # \_\_\_\_\_ to # \_\_\_\_\_  
\*bridleway  
\*byway open to all traffic  
to be shown as a \*footpath  
\*bridleway  
\*byway open to all traffic

\*varying /adding to the particulars relating to the \*footpath from # \_\_\_\_\_ to # \_\_\_\_\_  
\*bridleway  
\*byway open to all traffic

by providing that \_\_\_\_\_  
\_\_\_\_\_

*explain how you want the particulars altered*

and shown on the map accompanying this notice.

Dated 21/1/99 Signed \_\_\_\_\_



# SUMMARY OF MODIFICATION ORDER APPLICATION

Wildlife and Countryside Act 1981

## The Definitive Map and Statement of Public Rights of Way in Hertfordshire

Name and address of Applicant Peter Burford, Chairman,  
Rickmansworth Town Centre Residents Association  
40 Ebury Road, Rickmansworth, Herts, WD3 1BN.

Date of Application 21.1.99

### Description

Please describe the route starting at one end and working through to the other end.  
Describe any feature of note, roads, landmarks, buildings, hedges etc.  
If the route has a name or nickname please give it here.

Short footpath joining the Bury Grounds (public open space) to  
grassed area enclosed by Church, cut, Church car park, with public  
paths leading off in several directions (through Church, car park, alongside  
cut up to Batchworth roundabout). Path runs from road/drive in front  
of The Bury, past southern edge of Coach-house, (up a slope created by  
rootball of large sycamore/Acer) down slope to grassed area, then  
veers around to right alongside cut.

Length 15 m (rough guide of disputed length)  
Please give the approximate length of the entire path in metres.  
If you are claiming more than one path in the same application please give the length of each path separately.

### Width

Please give the full width of the path you are claiming.  
Please also give the width of the claimed path as it is now

Width claimed : 5-6 ft.

Width now : "

### Nature of surface

Please describe the surface of the path e.g. grass, made up track, ploughed, mud.

grass, mud, gravel (worn down grass)

Presently covered in soil and rubble (inaccessible)

### Location of structures

Please give details and grid references for any gates, stiles, fences, bollards, barriers etc which are on the route now.  
Do not give details of fences if they run beside the route unless they are encroaching.

Structure	Grid Ref	Structure	Grid Ref	Structure	Grid Ref
<u>wall</u>	<u>TQ 0604 9422</u>				
<u>Rubble</u>	<u>"</u>				
<u>Mound of soil</u>	<u>"</u>				

# NOTICE OF APPLICATION FOR A MODIFICATION ORDER

Section 53(5) and Schedule 14 to the Wildlife and Countryside Act 1981  
The Definitive Map and Statement of Public Rights of Way in Hertfordshire

To : TAMEFIELD LIMITED, LINTON HO.  
of : 5 STANMORE HILL, STANMORE, MDDX, HA7 3DP

name and address of owner or occupier

Notice is hereby given that on the 30<sup>th</sup> day of JANUARY 1999

give the date of your application

I/we of RICKMANSWORTH TOWN CENTRE RESIDENTS ASSOCIATION  
PETER BUREFORD, CHAIRMAN

name and address of applicant(s)

of : 40 WURRY RD, RICKMANSWORTH, HERTS, WD3 1BN.

made application to the Definitive Map Officers, Hertfordshire County Council, County Hall, HERTFORD, SG13 8DN that the Definitive Map and Statement for the area be modified by

\*deleting the  
\*footpath  
\*bridleway  
\*byway open to all traffic

from # \_\_\_\_\_ to # \_\_\_\_\_

\* delete as appropriate

\*adding the  
\*footpath  
\*bridleway  
\*byway open to all traffic

from # TQ 0604 to # TQ 0605  
9422 9422

\* fill in grid references for start and end of routes

\*upgrading / downgrading the route currently shown as a  
\*footpath  
\*bridleway  
\*byway open to all traffic

from # \_\_\_\_\_ to # \_\_\_\_\_

to be shown as a  
\*footpath  
\*bridleway  
\*byway open to all traffic

\*varying /adding to the particulars relating to the  
\*footpath  
\*bridleway  
\*byway open to all traffic


from # \_\_\_\_\_ to # \_\_\_\_\_

by providing that \_\_\_\_\_  
\_\_\_\_\_

explain how you want the particulars altered

and shown on the map accompanying this notice.

Dated 30/1/99

Signed 


CERTIFICATE OF SERVICE OF NOTICE  
OF  
APPLICATION FOR A MODIFICATION ORDER

Wildlife and Countryside Act 1981  
The Definitive Map and Statement of Public Rights of Way in Hertfordshire

To : *Definitive Map Officers, Hertfordshire County Council*  
of : *Environment Department, County Hall, Pegs Lane, HERTFORD, SG13 8DN*

I/we : *RICKMANSWORTH TOWN CENTRE RESIDENTS ASSOCIATION*  
*PETER BURFORD, CHAIRMAN* *name and*  
of : *40 EBURY RD, RICKMANSWORTH HERTS WD3 1BN* *address of*  
*applicant(s)*

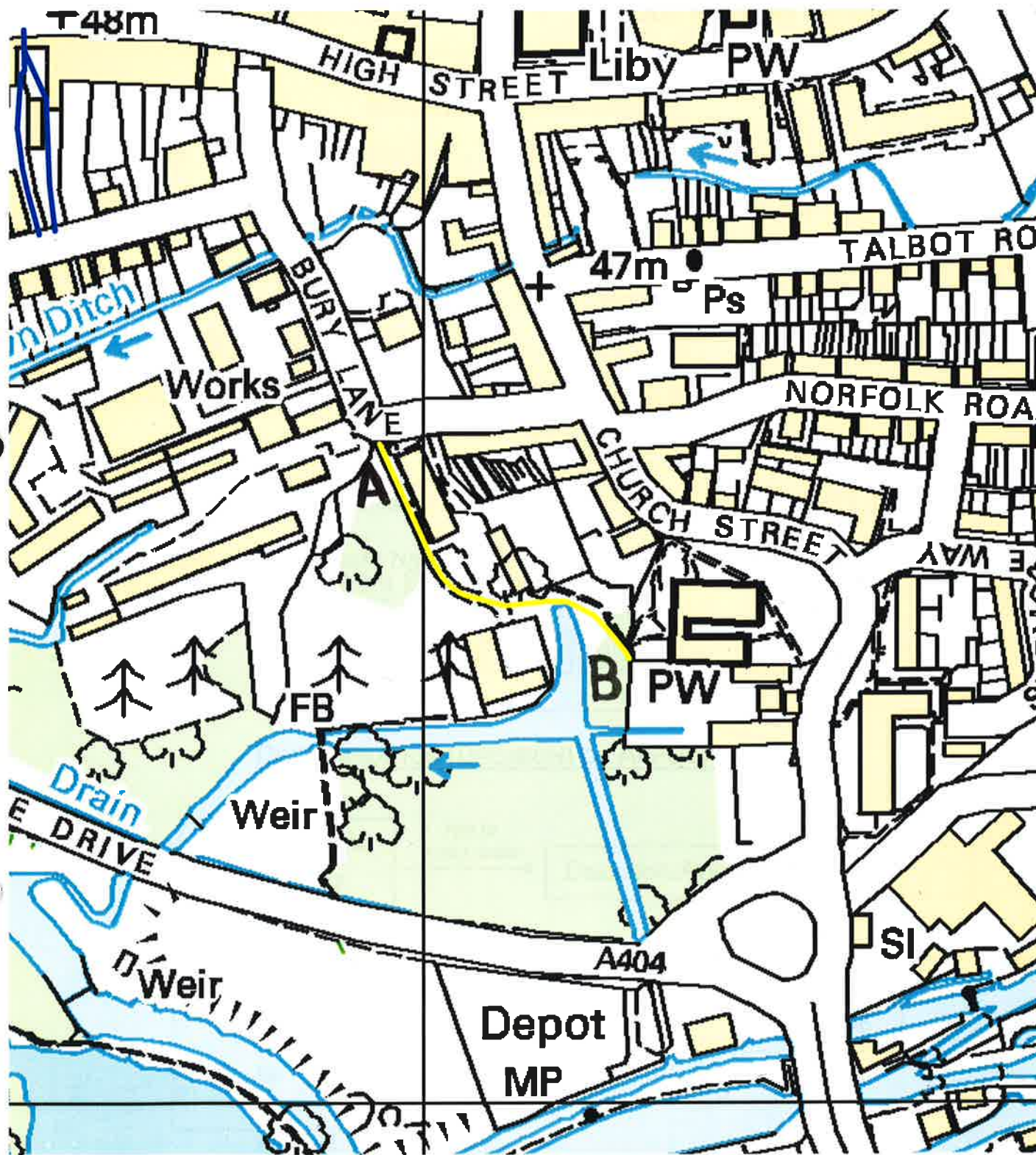
hereby certify that the requirements of paragraph 2 of Schedule 14 to the Wildlife and Countryside Act 1981 have been complied with and attach a copy of each notice served pursuant to that Paragraph.

Dated 30/1/99 Signed 

**Paragraph 2 of Schedule 14 to the Wildlife and Countryside Act states that ;**

*"the applicant shall serve a notice stating that the application has been made on every owner and occupier of any land to which the application relates"*

*"if, after reasonable inquiry has been made, the authority are satisfied that it is not practicable to ascertain the name or address of an owner or occupier of any land to which the application relates the authority may direct that the notice ... may be served by addressing it to him by the description 'owner' or 'occupier' of the land (describing it) and by affixing it to some conspicuous object or objects on the land"*



Point A: TQ 059, 942

Point B: TQ 060, 941



This map is based upon Ordnance Survey material with the permission of Ordnance Survey on behalf of the Controller of Her Majesty's Stationery Office. Unauthorised reproduction infringes Crown copyright and may lead to prosecution or civil proceedings. Hertfordshire County Council, LA 076678, 2005