

REGISTER OF APPLICATIONS - MODIFICATION ORDERS

DETAILS OF APPLICATION

District Hertsmere File Name Rabley Park Common
 Parish Ridge Application Date 17/02/1997

Grid References

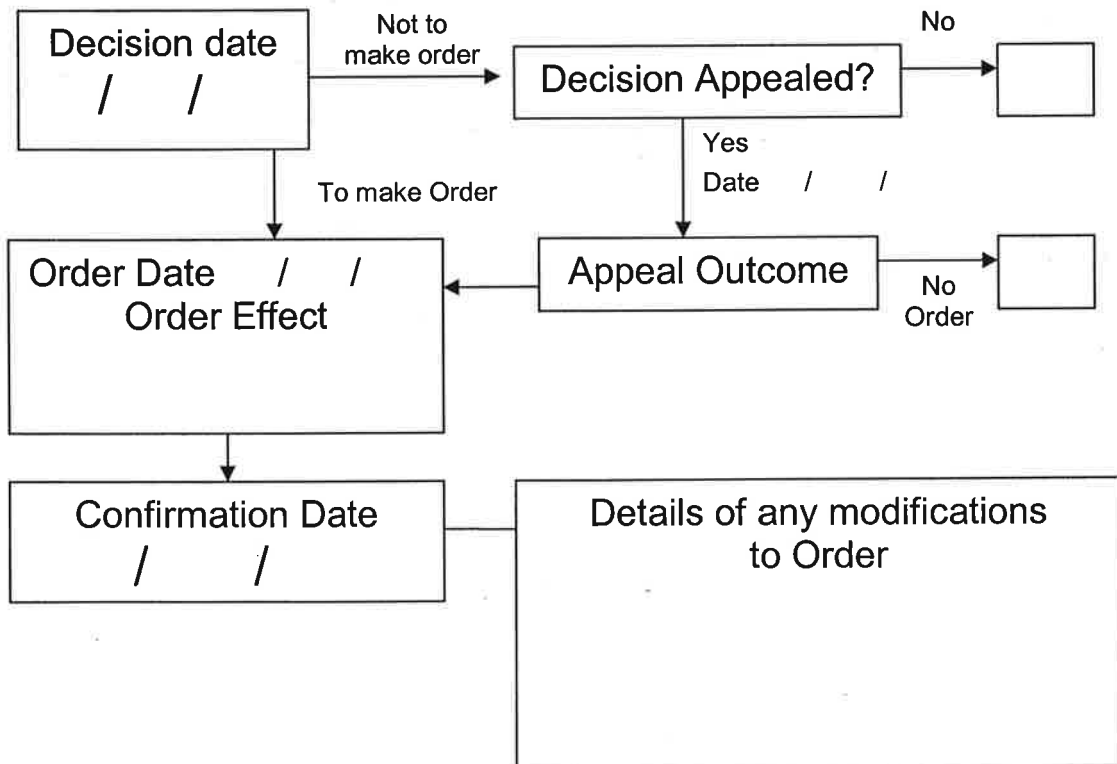
Application to Upgrade a Point A TL 2070,0100
Section of FP21 to a bridleway. Point B TL 2070,0108

Applicant Dr P Wadley

Nearest City St Albans Town Potters Bar Village Ridge

Addresses of properties affected House Name/Street Postcode

DETERMINATION (DECISION) OF APPLICATION



Wildlife and Countryside Act 1981

The Definitive Map and Statement of Public Rights of Way in Hertfordshire

To: Hertfordshire County Council
Of County Hall
HERTFORD
SG13 8DN

I, Dr Philip David Wadey of Holland Farm, Aldenham, Hertfordshire hereby apply for an order under section 53(2) of the Wildlife and Countryside Act 1981 modifying the definitive map and statement for the area by:

- upgrading to a bridleway the footpath (part of FP 21 Ridge) from Packhorse Lane to Mimms Lane

and shown on the map accompanying this application.

I attach copies of the following documentary evidence (including statements of witnesses) in support of this application:

- Evidence forms from people who have used the route believing that they had a right to do so, for the years 1958 to 1966, and 1987 to 1995.
- The Ridge Tythe Map shows the path (indeed all of the triangle between Mimms Lane and Packhorse Lane) as part of those lanes.

Dated: 14 November 1995

Signature:

Applicant's Reference: C4 Ridge



Section 53(5) of and Schedule 14 to the
Wildlife and Countryside Act 1981

The Definitive Map and Statement of Public Rights of Way in Hertfordshire

To: the owners and occupiers
Of: the land crossed by the path described below

I, Dr Philip David Wadey of Holland Farm, Hilfield Lane, Aldenham, Hertfordshire WD2 8DJ hereby give notice that on 14th November, 1995, I made application to the Hertfordshire County Council of County Hall, Hertford SG13 8DN that the definitive map and statement for the area be modified by:

- upgrading to a bridleway the footpath (part of FP 21 Ridge) from Packhorse Lane to Mimms Lane

Dated: 15th February, 1997

Signature:

Applicant's Reference: C135 (C4 Ridge)
HCC Reference: HTM/79

Note not forming part of the Statutory Notice

This is an application for the map and statement that record details about public paths to be changed because it appears that a route is missing or that the statement does not fully legally define the path. No new rights are created by a definitive map and statement modification order. Users will not be entitled to use any route once the order is made that they are not currently entitled to use. This application is made in order to assist the County Council to meet the Countryside Commission's target to have all public paths fully legally defined by the end of the century. The applicant (Dr Wadey) will be pleased to answer any questions you may have (Tel 01923 853028, evenings), or alternatively, contact the Hertfordshire County Council Definitive Map team on 01992 555232 (weekdays).

A copy of this notice was posted at each end of the claimed route.

Wildlife and Countryside Act 1981


The Definitive Map and Statement of Public Rights of Way in Hertfordshire

Certificate of Service of Notice of Application for Modification Order

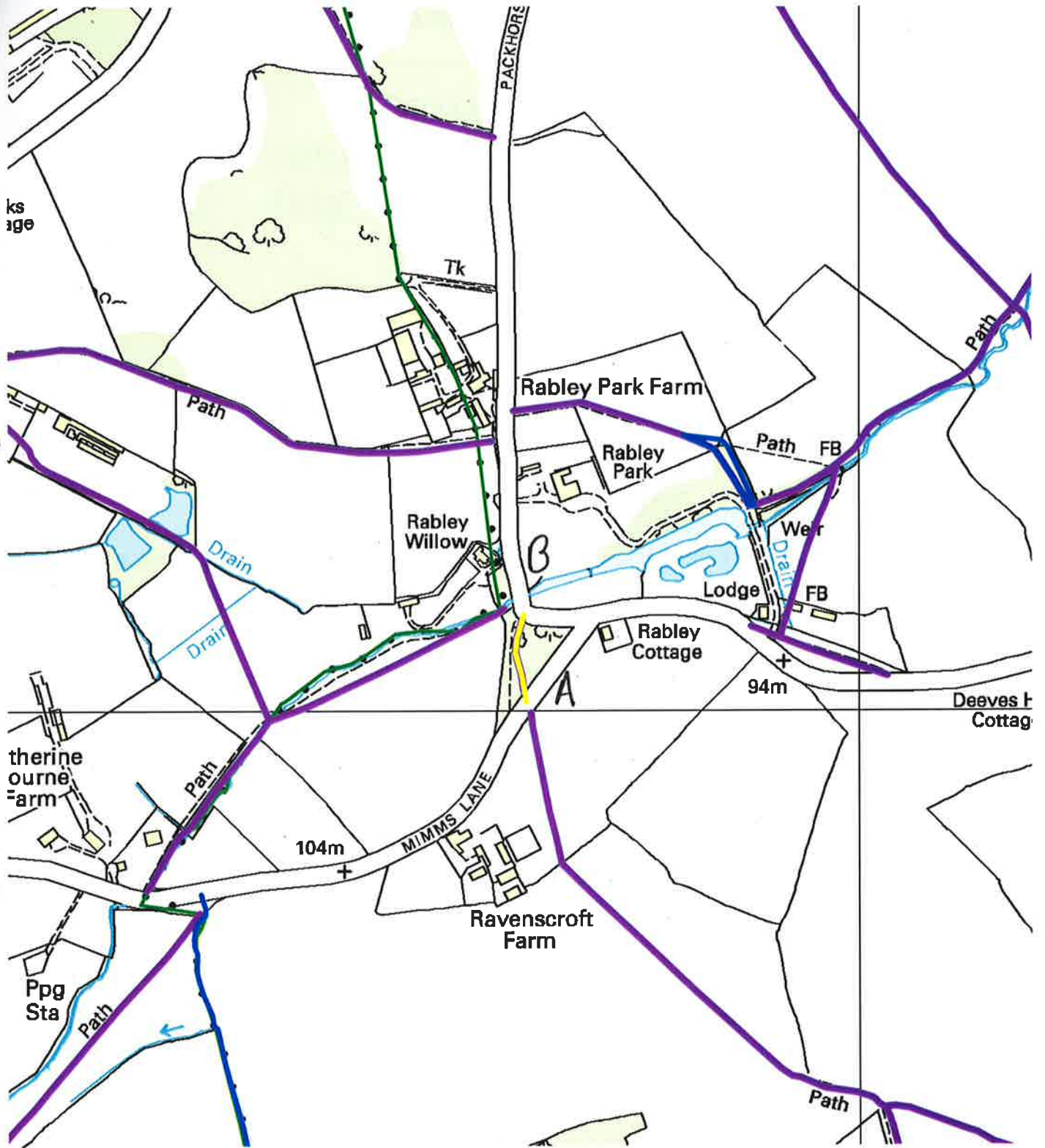
To: Hertfordshire County Council
Of County Hall
HERTFORD
SG13 8DN

I, Dr Philip David Wadey of Holland Farm, Aldenham, Hertfordshire WD2 8DJ hereby certify that the requirements of paragraph 2 of Schedule 14 to the Wildlife and Countryside Act 1981 have been complied with.

Dated: 17th February 1997

Signature: 

Applicant's Reference: C135 (C4 Ridge)
County Council Reference: HTM/79



Point A: TL 207, 010

Point B: TL 207, 010



This map is based upon Ordnance Survey material with the permission of Ordnance Survey on behalf of the Controller of Her Majesty's Stationery Office. Unauthorised reproduction infringes Crown copyright and may lead to prosecution or civil proceedings. Hertfordshire County Council, LA 076678, 2005