

**REGISTER OF APPLICATIONS - MODIFICATION ORDERS**

**DETAILS OF APPLICATION**

File Name:	Sandridge BR1 Upgrade
Date application received:	21/09/15
Name of Applicant:	Dr P Wadey
Intended effect of application:	Upgrade Bridleway to Restricted Byway

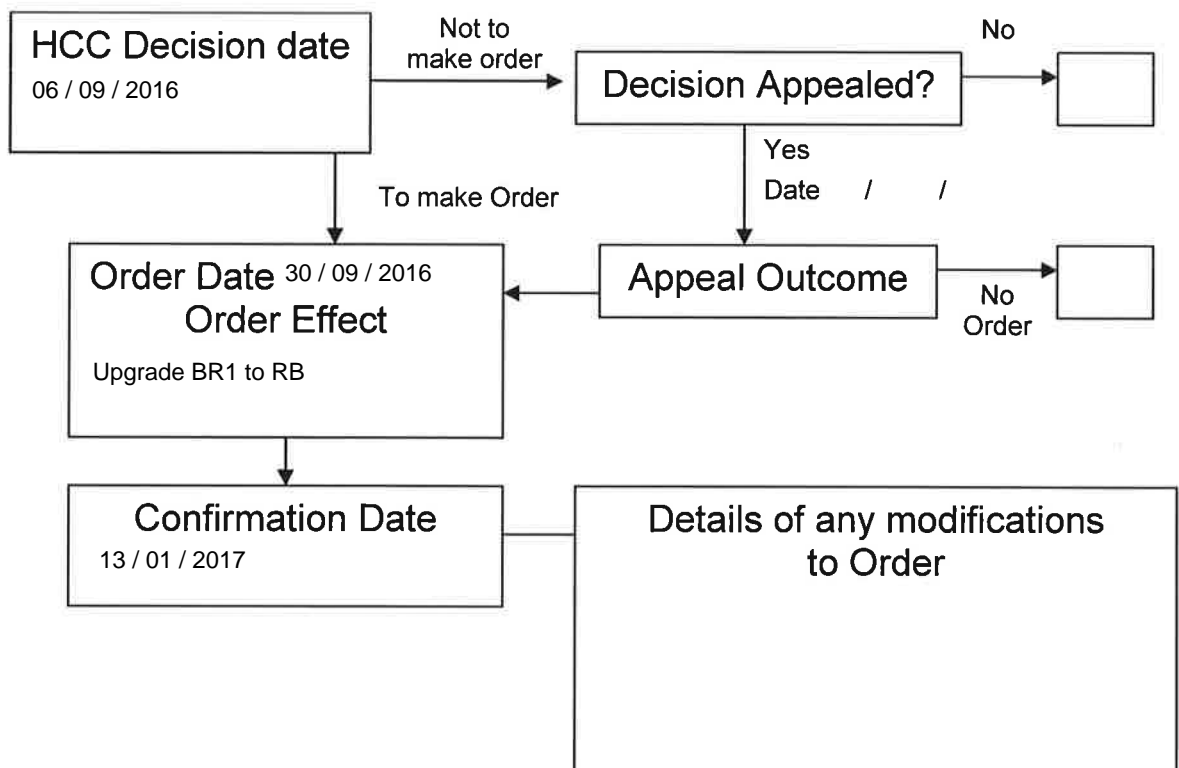
**LOCATION OF APPLICATION**

District:	St Albans	Parish:	Sandridge
Nearest	City:	St Albans	
	Town:	Harpenden	
	Village:	Sandridge	
	Grid References or		Definitive Map path reference
Start Point (A)	TL 191, 109		Sandridge Bridleway 1
End Point (B)	TL 191, 107		

**ADDRESS OF PROPERTIES ON THE APPLICATION ROUTE**

--	--	--	--

**DETERMINATION (DECISION) OF APPLICATION**



## Wildlife and Countryside Act 1981

### The Definitive Map and Statement of Public Rights of Way in Hertfordshire

To: Hertfordshire County Council  
Of County Hall  
HERTFORD  
SG13 8DN

I, Dr Philip David Wadey of 12 Home Close, Corsham, Wiltshire SN13 0BE hereby apply for an order under section 53(2) of the Wildlife and Countryside Act 1981 modifying the definitive map and statement for the area by:

Upgrading to restricted byway the bridleway from Sandridge 1 RB to Sandridge 1 RB that falls in the parish of Sandridge,

Adding the restricted byway from Sandridge 1 RB to Sandridge 1 RB that falls in the parish of Hatfield


and shown on the map accompanying this application.

I attach copies of the following documentary evidence (including statements of witnesses) in support of this application:

- Dury and Andrews' Map of Hertfordshire, 1766.
- Bryant's Map of Hertfordshire, 1822.
- Ordnance Survey 1<sup>st</sup> edition 25" extracts from map Hertfordshire 28 - 13.
- Ordnance Survey Book of Reference for Parish of Sandridge.
- Tithe map for Sandridge, 1840.
- OS 27/2470 Ordnance Survey Boundary Sketch Map, The National Archives.
- OS 26/4997 Ordnance Survey Boundary Remark Book, The National Archives.
- IR126/8/85 Inland Revenue Valuation plan, The National Archives.
- Hertfordshire County Council Rights of Way Survey, c. 1938 – St Albans volume.
- Applicant's statement.

Dated: 19 Sep 15

Signature:

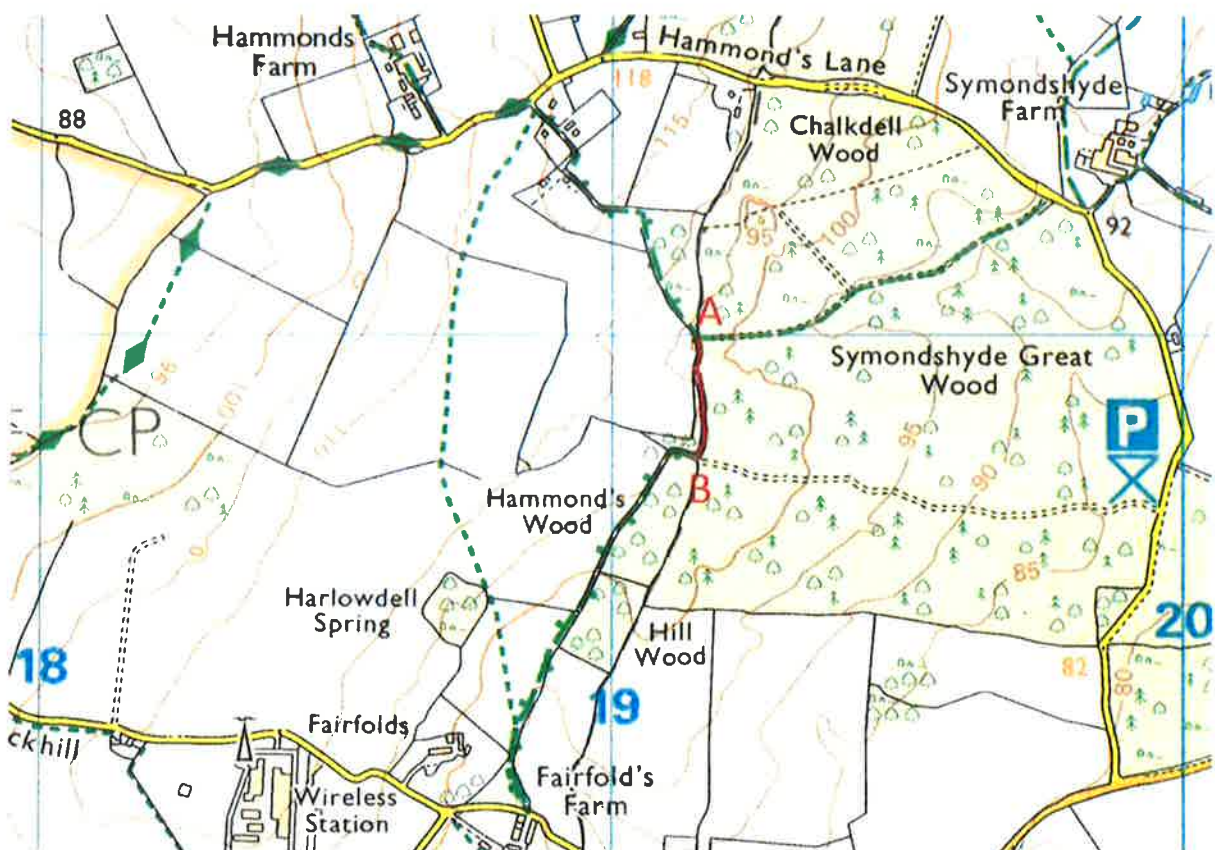


Applicant's Reference: EC676

GRID REF:

POINT A: TL 191, 109

POINT B: TL 191, 107



Ordnance Survey 1:25000 scale map extract showing application route