

NOTICE OF CONFIRMATION  
OF MODIFICATION ORDER

Section 53 of the Wildlife and Countryside Act 1981

**HERTFORDSHIRE COUNTY COUNCIL**

Definitive Map and Statement of Public  
Rights of Way in Hertfordshire

**The Hertfordshire County Council (Hatfield 186 and Sandridge 54)  
Modification Order 2012**

The above named Order, made on 16<sup>th</sup> November 2012, was confirmed without modification by an Inspector acting for the Secretary of State for the Environment on 6<sup>th</sup> January 2015.

The effect of the Order as confirmed is to modify the Definitive Map and Statement by adding to them restricted byway from Coopers Green Lane public road at TL 1921 0940 (point A on the Order Plan) north west across field for 230 metres to field boundary at TL 1905 0957 (point B on the Order Plan), following southern side of field boundary north east for 5 metres to parish boundary at TL 1905 0958 (point C on the Order Plan). Along parish boundary on southern side of field boundary for 20 metres to edge of Sleeve Hall Wood at TL 1907 0959 (point D on the Order Plan). Following track on western edge of Sleeve Hall Wood north, north west for 85 metres to north west corner of Sleeve Hall Wood at TL 1906 0967 (point E on the Order Plan) and along track north west for 335 metres to join Woodcock Hill public road at TL 1895 0998 (point F on the Order Plan).

A copy of the confirmed Order may be seen free of charge at Front Reception of Hertfordshire County Council, County Hall, Hertford, from 9.00 am to 4.00 pm on Monday to Friday and can be bought from Hertfordshire County Council at a cost of £2. Copies of the order and plan can be seen free of charge at Welwyn Hatfield Council, The Campus, Welwyn Garden City, AL8 6AE and St Albans City and District Council, Civic Centre, St Peters Street, St Albans, AL1 3JE.

The Order becomes operative as from the date on which it was confirmed, but if a person aggrieved by the Order desires to question the validity thereof, or of any provision contained therein, on the ground that it is not within the powers of the Wildlife and Countryside Act 1981, or on the ground that any requirement of the Act, or any regulation made thereunder, has not been complied with in relation to the Order, he may, under paragraph 12 of Schedule 15 of the Act within 42 days from 21<sup>st</sup> January 2015, make application for the purpose of the High Court.

Date 21<sup>st</sup> January 2015

**WILDLIFE AND COUNTRYSIDE ACT 1981**  
The Definitive Map and Statement of Public Rights of Way in  
Hertfordshire

**Hertfordshire County Council**  
**(Hatfield 186 and Sandridge 54)**  
**Modification Order 2012**

This Order is made by Hertfordshire County Council under Section 53(2)(b) of the Wildlife and Countryside Act 1981 ("the Act") because it appears to that authority that the Definitive Map and Statement of Public Rights of Way in Hertfordshire require modification in consequence of the occurrence of an event specified in Section 53(3)(c)(i) of the Act, namely the discovery by the authority of evidence which (when considered with all other relevant evidence available to them) shows that a right of way which is not shown in the map and statement subsists or is reasonably alleged to subsist over land in the area to which the map relates, being a right of way such that the land over which the right subsists is a public path, a restricted byway or, subject to section 54A, a byway open to all traffic

The authority have consulted with every local authority whose area includes the land to which the Order relates. Hertfordshire County Council hereby order that:

1. For the purposes of this Order the relevant date is 12<sup>th</sup> November 2012.
2. The Definitive Map and Statement of Public Rights of Way in Hertfordshire shall be modified as described in Part I and Part II of the Schedule and shown on parts 1 – 3 of the plan forming part of this Order ("the Order Plan").
3. This Order shall take effect on the date it is confirmed and may be cited as the Hertfordshire County Council (Hatfield 186 and Sandridge 54) Modification Order 2012.

**SCHEDULE**  
**Part I**  
**Modification of Definitive Map**

**DESCRIPTION OF PATH OR WAY TO BE ADDED**

Public Restricted Byway commencing in Sandridge from north side of Coopers Green Lane public road at TL 1921 0940 (point A on the Order Plan) continuing in a north westerly direction across a field for approximately 230 metres to the field boundary at TL 1905 0957 (point B on the Order Plan) then following the southern side of the field boundary in a north easterly direction for approximately 5 metres to the parish boundary at TL 1905 0958 (point C on the Order Plan). Then continuing along the parish boundary on the southern side of the field boundary for approximately 20 metres to the edge of Sleeve Hall Wood at TL 1907 0959 (point D on the Order Plan). Following the track on the western edge of Sleeve Hall Wood in a generally north, north westerly direction for approximately 85 metres to the north west corner of Sleeve Hall Wood at TL 1906 0967 (point E on the Order Plan) and continuing along

the track in a north westerly direction for approximately 335 metres to join Woodcock Hill public road at TL 1895 0998 (point F on the Order Plan).

Width: Varies between 4 metres and 13 metres between TL 1921 0940 (point A on the Order Plan) and TL 1895 0998 (point F on the Order Plan) as shown shaded on parts 2 and 3 of the Order Plan.

Limitations: None

**Part II**  
**Modification of Definitive Statement**

**VARIATION OF PARTICULARS OF PATH OR WAY**

A new Statement shall be recorded for Hatfield 186 as follows:

Path No	Status	HCC Map Ref
---------	--------	-------------

---

186	RB	HCC 068
-----	----	---------

RB from junction with Sandridge RB54 at TL 1905 0958 at parish boundary. Following Hatfield/Sandridge boundary on S side of the field for approx. 20m to edge of Sleeve Hall Wood at TL 1907 0959. Following track on W edge of Sleeve Hall Wood N, NW for approx. 85m to NW corner of Sleeve Hall Wood at TL 1906 0967 and along track in a NW direction for approx. 335m to join Woodcock Hill public road at TL 1895 0998.

**Width** Varies between 3 metres and 5 metres between TL 1905 0958 and TL 1895 0998 being the Hatfield moiety of the route as shown shaded on parts 2 and 3 of the plan forming part of the Hertfordshire County Council (Hatfield 186 and Sandridge 54) Modification Order 2012.

**Limitations** None

A new Statement shall be recorded for Sandridge 54 as follows:

Path No	Status	HCC Map Ref
---------	--------	-------------

---

054	RB	HCC 068
-----	----	---------

RB from Coopers Green Lane public road at TL 1921 0940, NW across field for approx. 230m to field boundary at TL 1905 0957. Following S side of the field boundary NW for approx. 5m to parish boundary at TL 1905 0958. Following Hatfield/Sandridge boundary on S side of the field for approx. 20m to edge of Sleeve Hall Wood at TL 1907 0959. Following track on W edge of Sleeve Hall Wood N, NW for approx. 85m to NW corner of Sleeve Hall Wood at TL 1906 0967 and along track in a NW direction for approx. 335m to join Woodcock Hill public road at TL 1895 0998.

**Width** Varies between 4 metres and 13 metres between TL 1921 0940 and TL 1905 0958 as shown shaded on part 2 of the plan forming part of the Hertfordshire County Council (Hatfield 186 and Sandridge 54) Modification Order 2012.

1880

1900

1920

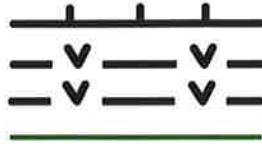
1940

This plan forms part of the Hertfordshire County Council (Hatfield 186 and Sandridge 54) Modification Order 2012.

Part 1



- Public Footpath
- Public Restricted Byway
- Restricted Byway to be recorded
- Parish boundary



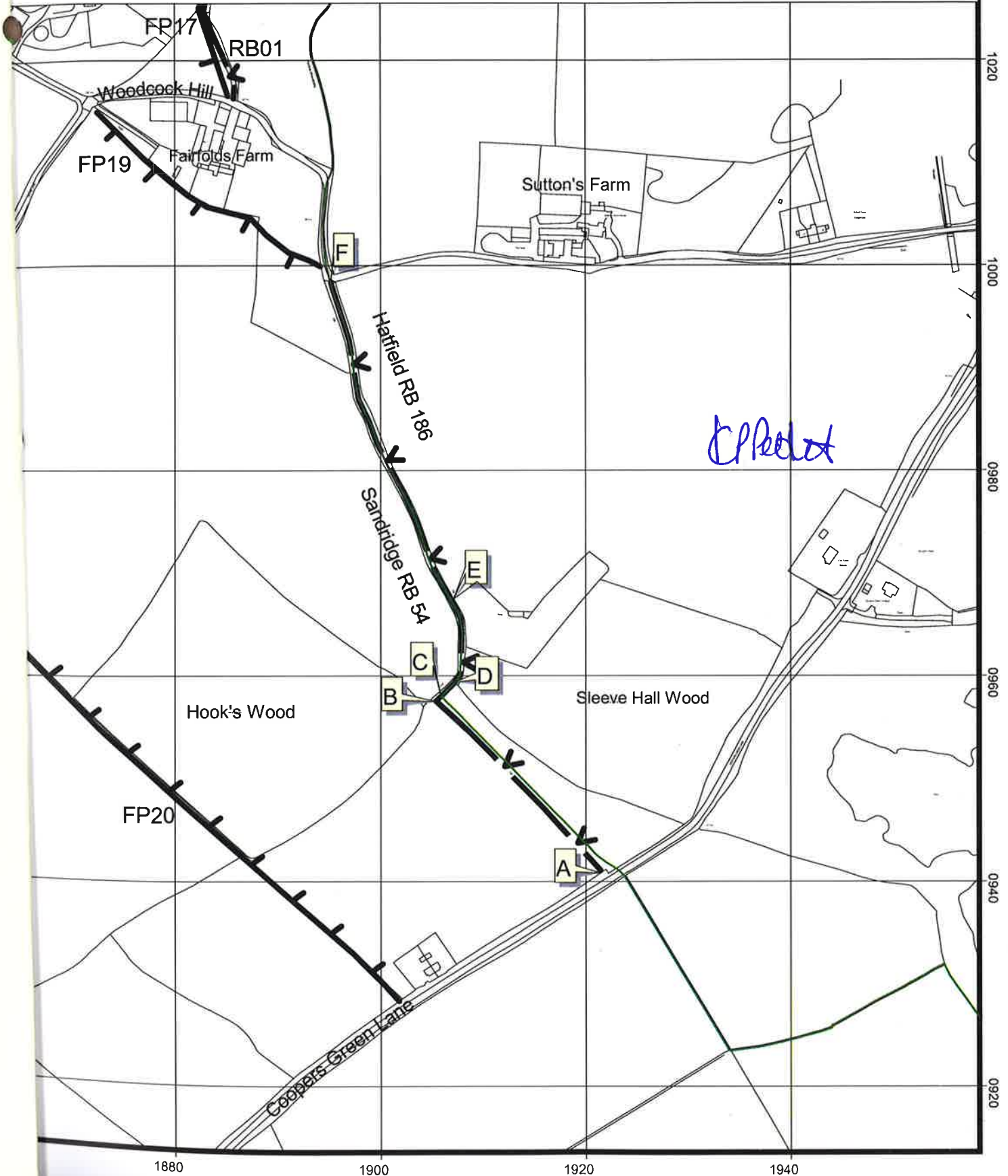
Appears on DM sheet no. 068

© Crown copyright and database rights 2012 Ordnance Survey 100019606. Use of this data is subject to terms and conditions.

You are not permitted to copy, sub-licence, distribute or sell any of this data to third parties in any form. (This restriction may not apply to HCC and its licenced contractors agents and partners.)



Scale 1:5,000



1905

1910

1915

1920


1925

This plan forms part of the Hertfordshire County Council  
(Hatfield 186 and Sandridge 54)  
Modification Order 2012.

Part 2


Restricted Byway to be recorded  
Parish boundary

Appears on DM sheet no. 068



© Crown copyright and database rights 2012 Ordnance Survey 100019606.  
Use of this data is subject to terms and conditions.  
You are not permitted to copy, sub-licence, distribute or sell any of this data to third parties in any form.  
(This restriction may not apply to HCC and its licensed contractors agents and partners.)

Scale 1:1,250



0970  
0965  
0960  
0955  
0950  
0945  
0940

Hatfield RB 186

E

B

C

D

Und

Sandridge RB 54

Sleeve Hall Wood

A

Coopers Green Lane

1905

1910

1915

1920

1925

1895

1900

1905

1910

Footpath 19  
Woodcock Hill

This plan forms part of the Hertfordshire County Council  
(Hatfield 186 and Sandridge 54)  
Modification Order 2012.



Part 3

Restricted Byway to be recorded  
Public Footpath  
Parish boundary



Appears on DM sheet no. 068

© Crown copyright and database rights 2012 Ordnance Survey 100019606.  
Use of this data is subject to terms and conditions.  
You are not permitted to copy, sub-licence, distribute or sell any of this data to third parties in any form.  
(This restriction may not apply to HCC and its licenced contractors agents and partners.)

Scale 1:1,250



1000

0995

0990

0985

0980

0975

0970

Sandridge RB 54

Hatfield RB 186

*K P [Signature]*

1895

1900

1905

1910

E

Varies between 3 metres and 5 metres between TL 1905 0958 and TL 1895 0998 being the Sandridge moiety of the route as shown shaded on parts 2 and 3 of the plan forming part of the Hertfordshire County Council (Hatfield 186 and Sandridge 54) Modification Order 2012.

**Limitations** None

IN WITNESS whereof the COMMON SEAL of HERTFORDSHIRE COUNTY COUNCIL was hereunto affixed this *16<sup>th</sup>* day of *November* 2012

The Common Seal of  
HERTFORDSHIRE  
COUNTY COUNCIL  
was hereunto affixed  
in the presence of:

*K P Pettitt*  
**Kathryn Pettitt**

**Chief Legal Officer**



The foregoing order is hereby confirmed

*Alan Beckett* 06 JAN 2015

An Inspector appointed by The Secretary  
of State for Environment, Food and  
Rural Affairs