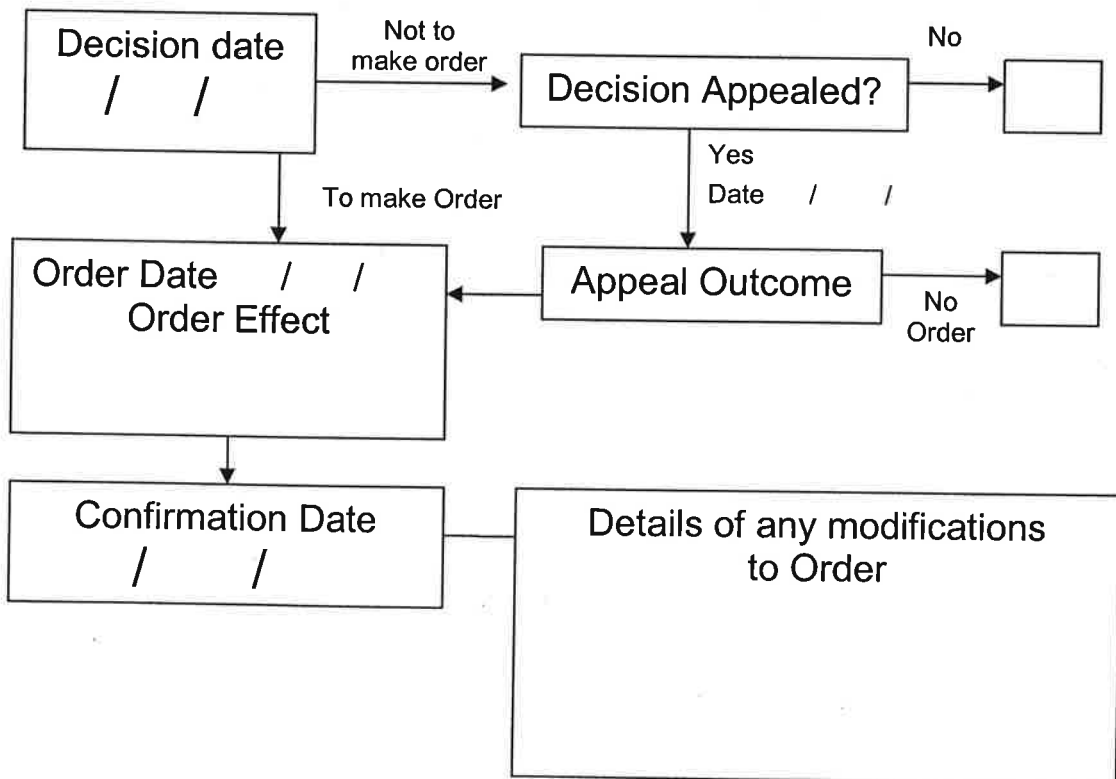


REGISTER OF APPLICATIONS - MODIFICATION ORDERS

DETAILS OF APPLICATION

| | | | |
|----------------------------------|-------------------------------------|--------------------|-----------------------------|
| District | <u>Hertsmere</u> | File Name | <u>Shenley.33 revisited</u> |
| Parish | <u>Shenley</u> | Application Date | <u>20/03/2000</u> |
| Grid References | | | |
| Application to | <u>Downgrade BOAT</u> | Point A | <u>TL 202,012</u> |
| | <u>to a footpath</u> | Point B | <u>TL 202,008</u> |
| Applicant | <u>Mrs N Osborne</u> | | |
| Nearest | City | Town | Village |
| | <u>St Albans</u> | <u>Borehamwood</u> | <u>Shenley</u> |
| Addresses of properties affected | House Name/Street | Postcode | |
| | <u>Alpine Cottage, Rectory Lane</u> | <u>WD7 9AW</u> | |
| | <u>Pinks Cottage, Rectory Lane</u> | <u>WD7 9AW</u> | |
| | <u>1-2 Dovers Green Cottages</u> | <u>WD7 9AW</u> | |

DETERMINATION (DECISION) OF APPLICATION



APPLICATION FOR A MODIFICATION ORDER

Wildlife and Countryside Act 1981

The Definitive Map and Statement of Public Rights of Way in Hertfordshire

To : *Definitive Map Officers, Hertfordshire County Council*
 of : *Environment Department, County Hall, Pegs Lane, HERTFORD, SG13 8DN*

I/we : *Mrs H.T. Osborne*
 of : *Alpine Cottage Rectory Lane, Shenley Herts, WD7 9AW*

name and address of applicant(s)

hereby apply for an order under section 53(2) of the Wildlife and Countryside Act 1981 modifying the Definitive Map and Statement for the area by

*deleting the ~~footpath~~ from # ~~2019 0145~~ to # ~~2023 0087~~
~~bridleway~~
~~byway open to all traffic~~

** delete as appropriate*

~~*adding the footpath from # _____ to # _____
bridleway
byway open to all traffic~~

fill in grid references for start and end of routes

*upgrading / downgrading the route currently shown as a footpath from # ~~2019 0145~~ to # ~~2023 0087~~
bridleway
byway open to all traffic
 to be shown as a footpath TL 202012 202008
bridleway
byway open to all traffic

~~*varying / adding to the particulars relating to the footpath from # _____ to # _____
bridleway
byway open to all traffic~~

by providing that _____

explain how you want the particulars altered

and shown on the map accompanying this application.

I/we attach copies of the following evidence in support of this application;

Location of Catherine Lane (Kattern Lane) Census: Does Green Doc 66550.
Ancient deeds of Catherine Beeson farm: Purchase of Rev Newcome part Does Grove 1810
Doc D/FWJ M1 p.149: water pipes map overlaid on OS map: Definition of Green Lane
Map showing summary of leased land by buckle chalk working mem. of Woodger family & their relatives

list the evidence which supports your application

Dated 26 March 2000 Signed _____

NOTICE OF APPLICATION FOR A MODIFICATION ORDER

Section 53(5) and Schedule 14 to the Wildlife and Countryside Act 1981
The Definitive Map and Statement of Public Rights of Way in Hertfordshire

To Mr. P.B. Donoghue
 of Rectory Farm, Rectory Lane, Shenley, Hertfordshire
WD7 9AN

name and address of owner or occupier

Notice is hereby given that on the 20th day of March ~~19~~ 2000

give the date of your application

I/we : N.T. Osborne

name and address of applicant(s)

of : Alpine Cottage, Rectory Lane, Shenley, Radlett, Herts, WD7 9AW

made application to the Definitive Map Officers, Hertfordshire County Council, County Hall, HERTFORD, SG13 8DN that the Definitive Map and Statement for the area be modified by

~~*deleting the~~ ~~*footpath~~ ~~from #~~ ~~to #~~
~~*bridleway~~
~~*byway open to all traffic~~

** delete as appropriate*

~~*adding the~~ ~~*footpath~~ ~~from #~~ ~~to #~~
~~*bridleway~~
~~*byway open to all traffic~~


fill in grid references for start and end of routes

~~*upgrading / downgrading~~ ~~*footpath~~ ~~from #~~ IL 202 012 ~~to #~~ 202 008
~~the route currently shown~~ ~~*bridleway~~
~~as a~~ ~~*byway open to all traffic~~
~~to be shown as a~~ ~~*footpath~~
~~*bridleway~~
~~*byway open to all traffic~~

~~*varying / adding to the~~ ~~*footpath~~ ~~from #~~ ~~to #~~
~~particulars relating to~~ ~~*bridleway~~
~~the~~ ~~*byway open to all traffic~~
~~by providing that~~

explain how you want the particulars altered

and shown on the map accompanying this notice.

Dated 20th March 2000 Signed 

NOTICE OF APPLICATION FOR A MODIFICATION ORDER

Section 53(5) and Schedule 14 to the Wildlife and Countryside Act 1981
The Definitive Map and Statement of Public Rights of Way in Hertfordshire

To Mr + Mrs A. Perkins
of Catherine Bourne Farm, Mimms Lane, Potters Bar
Hertfordshire EN6 3LY

name and address of owner or occupier

Notice is hereby given that on the 20th day of March 2000

give the date of your application

I/we : N.T. Osborne

name and address of applicant(s)

of : Alpine Cottage, Factory Lane, Shenley, Radlett, H.D.7 9AW

made application to the Definitive Map Officers, Hertfordshire County Council, County Hall, HERTFORD, SG13 8DN that the Definitive Map and Statement for the area be modified by

*deleting the ~~*footpath~~ from # _____ to # _____
~~*bridleway~~
~~*byway open to all traffic~~

* delete as appropriate

*adding the ~~*footpath~~ from # _____ to # _____
~~*bridleway~~
~~*byway open to all traffic~~

fill in grid references for start and end of routes

*upgrading / downgrading the route currently shown as a ~~*footpath~~ from # TL 202 012 to # 202 008
~~*bridleway~~
~~*byway open to all traffic~~
to be shown as a ~~*footpath~~
~~*bridleway~~
~~*byway open to all traffic~~

*varying /adding to the particulars relating to the ~~*footpath~~ from # _____ to # _____
~~*bridleway~~
~~*byway open to all traffic~~
by providing that _____

explain how you want the particulars altered

and shown on the map accompanying this notice.

Dated 20th March 2000 Signed _____



CERTIFICATE OF SERVICE OF NOTICE
OF
APPLICATION FOR A MODIFICATION ORDER

Wildlife and Countryside Act 1981
The Definitive Map and Statement of Public Rights of Way in Hertfordshire

To : *Definitive Map Officers, Hertfordshire County Council*
of : *Environment Department, County Hall, Pegs Lane, HERTFORD, SG13 8DN*

I/we : *Mrs N.T. Osborne*
of : *Alpine Cottage, Rectory Lane, Shenley Herbs, MK11 9AW*

*name and
address of
applicant(s)*

hereby certify that the requirements of paragraph 2 of Schedule 14 to the Wildlife and Countryside Act 1981 have been complied with and attach a copy of each notice served pursuant to that Paragraph.

Dated *20th March 2000* Signed

Paragraph 2 of Schedule 14 to the Wildlife and Countryside Act states that ;

"the applicant shall serve a notice stating that the application has been made on every owner and occupier of any land to which the application relates"

"if, after reasonable inquiry has been made, the authority are satisfied that it is not practicable to ascertain the name or address of an owner or occupier of any land to which the application relates the authority may direct that the notice ... may be served by addressing it to him by the description 'owner' or 'occupier' of the land (describing it) and by affixing it to some conspicuous object or objects on the land"

SUMMARY OF MODIFICATION ORDER APPLICATION

Wildlife and Countryside Act 1981

The Definitive Map and Statement of Public Rights of Way in Hertfordshire

Name and address of Applicant N.T. Osborne
Alpine Cottage, Rectory Lane, Shenley, Herts WD7 9AU

Date of Application 20th March 2000

Description

Please describe the route starting at one end and working through to the other end.

Describe any feature of note, roads, landmarks, buildings, hedges etc.

If the route has a name or nickname please give it here.

Beginning at cottages a recently made hard surface for 33 metres gives entrance to field on right. A ditch from pond opposite cottages borders this track, culminated at field entrance. Ditch continues beside track, at 87 metres it crosses the track & bounds a field of Catherine's Bown Farm. A second ditch crosses the track 82 metres from 1st, runs back towards other ditch. 62½ metres further on a sharp left hand bend takes the track South to Minnons Lane for 251 metres. Approx 73 metres from end, track has been lowered gradually to meet Minnons Lane.

Length

Please give the approximate length of the entire path in metres.

If you are claiming more than one path in the same application please give the length of each path separately.

Total length approx from Dovers Green Cottages is 515½ metres

Width Average width is about 16 metres

Please give the full width of the path you are claiming.

Please also give the width of the claimed path as it is now

Width claimed : _____

Width now : _____

Nature of surface

Please describe the surface of the path e.g. grass, made up track, ploughed, mud.

Woodland throughout, with mud track where horses have been. Wooden bridge over each ditch.

Location of structures

Please give details and grid references for any gates, stiles, fences, bollards, barriers etc which are on the route now.

Do not give details of fences if they run beside the route unless they are encroaching.

| Structure | Grid Ref | Structure | Grid Ref | Structure | Grid Ref |
|-----------|----------|-----------|----------|-----------|----------|
|-----------|----------|-----------|----------|-----------|----------|

| | | | | | |
|-------|-------|-------|-------|-------|-------|
| _____ | _____ | _____ | _____ | _____ | _____ |
| _____ | _____ | _____ | _____ | _____ | _____ |
| _____ | _____ | _____ | _____ | _____ | _____ |







EXTRACT OF THE 1991 DEFINITIVE MAP

Based upon the Ordnance Survey Mapping with the permission of the Controller of Her Majesty's Stationery Office © Crown copyright. Unauthorised reproduction infringes Crown copyright and may lead to prosecution or civil proceedings.

Environment Department
Hertfordshire County Council
Licence No. I A 07667R 1999

SCALE 1:10 000

DEFINITIVE RIGHTS OF WAY

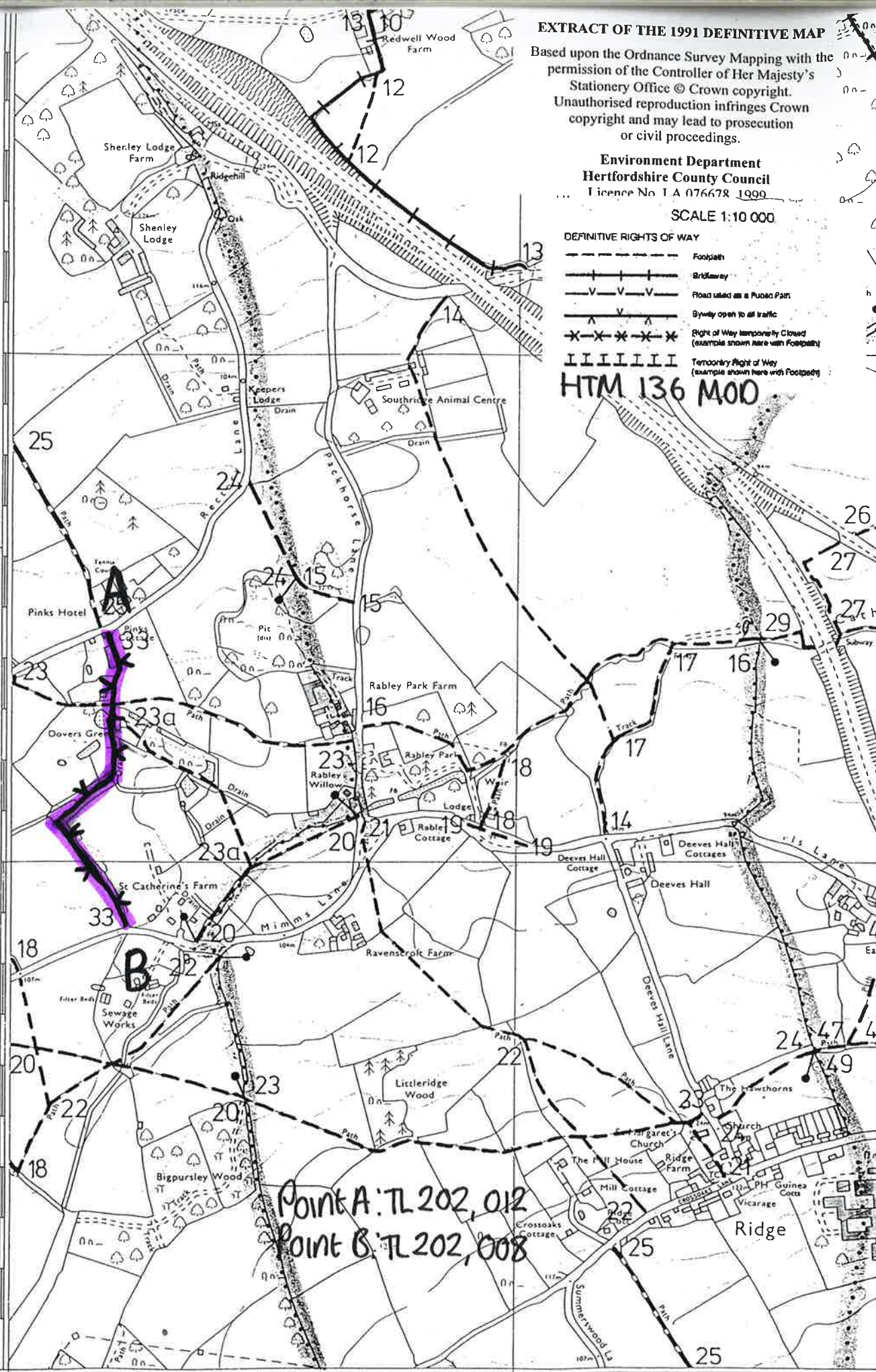
-  Footpath
-  Bridleway
-  Road listed as a Public Path
-  Byway open to all traffic
-  Right of Way temporarily Closed (example shown here with Footpath)
-  Temporary Right of Way (example shown here with Footpath)

HTM 136 MOD

77

VERTICAL SCALE
- Feet
3000
2000
1000
500
0
ICE.

200000m
520000m



Point A: TL 202, 012
Point B: TL 202, 008

LONG 21
0° 15' W

HERTSMERE DIS