

**REGISTER OF APPLICATIONS - MODIFICATION ORDERS**

**DETAILS OF APPLICATION**

District Hertsmere File Name Old St Albans Rd  
 Parish Shenley Application Date 07/02/1994

**Grid References**

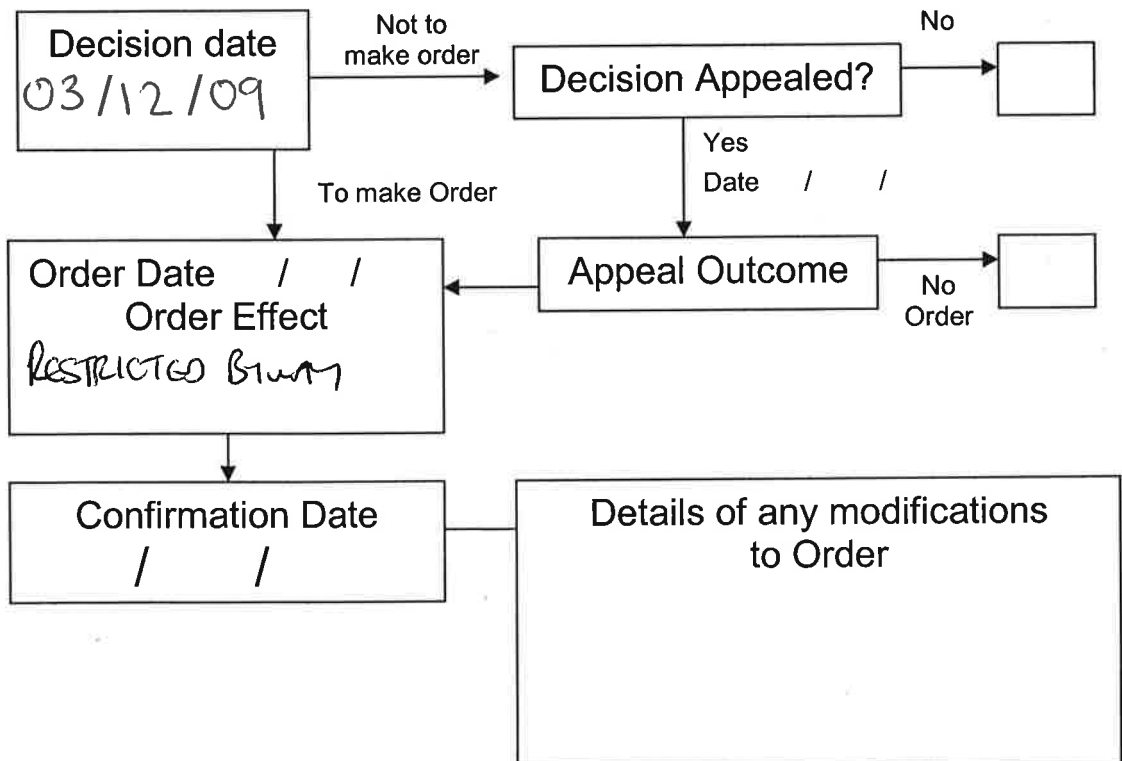
Application to ..... Point A TL 203, 024  
Add bridleway ..... Point B TL 201, 026

Applicant Dr P Wadley .....

	City	Town	Village
Nearest	<u>St Albans</u>	<u>London Colney</u>	<u>South Mimms</u>

Addresses of properties affected	House Name/Street	Postcode
	<u>Ridge Hill Stables, Ridge Hill</u>	<u>W07 9BG</u>
	.....	.....
	.....	.....

**DETERMINATION (DECISION) OF APPLICATION**



Recorded Delivery

Application for a Modification Order  
Wildlife and Countryside Act 1981  
Definitive Map and Statement of Public Rights of Way in Hertfordshire

To: Hertfordshire County Council  
Of: County Hall  
Hertford  
SG13 8DE

I, Dr Philip David Wadey, of Holland Farm, Hilfield Lane, ALDENHAM, Hertfordshire, hereby apply for an Order under Section 53(2) of the Wildlife and Countryside Act 1981 modifying the definitive map and statement for the area by:


- **adding the bridleway** from a point on the County Road (Rectory Lane) next to Ridge Hill stables at Grid Ref TL 2036 0240 to the County Road (B556) at Grid Ref TL 2017 0268,

as shown on the map accompanying this application.

I attach copies of the following documentary evidence (including statements of witnesses) in support of this application:

- Extract from: 'A Topographical Map of Hertfordshire', 1766
- Extract from: Bryant's Map of Hertfordshire, 1822
- Extract from: David and Charles Map, 1890
- Extract from: Inland Revenue Valuation Maps ~ 1910
- *Extract from: Map of Main and County Roads, 1927.*
- *Extract from DoE decision letter ref RPS/5055/7/7 and 8, 1991.*

Dated: 7<sup>th</sup> February, 1994

Signed: 

Applicant's reference: C 4 Shenley

## Wildlife and Countryside Act 1981

### The Definitive Map and Statement of Public Rights of Way in Hertfordshire

To: Hertfordshire County Council  
Of County Hall  
HERTFORD  
SG13 8DN

I, Dr Philip David Wadey of Holland Farm, Hilfield Lane, Aldenham, Hertfordshire WD2 8DJ hereby give notice that on 7th February, 1994 I made application to the Hertfordshire County Council that the definitive map and statement for the area be modified by adding the bridleway from Rectory Lane to the B556.

Dated: 9<sup>th</sup> July 1995

Signature: 

Applicant's Reference: C4 Shenley  
HCC Reference: HTM/44

Note not forming part of Statutory Notice

A definitive map modification order does not change the rights of the public.  
It is just concerned with the recording of those rights.

Recorded Delivery DR9497 7584 5GB

## **Wildlife and Countryside Act 1981**

### **The Definitive Map and Statement of Public Rights of Way in Hertfordshire**

#### **Certificate of Service of Notice of Application for Modification Order**

To: Hertfordshire County Council  
Of County Hall  
HERTFORD  
SG13 8DN

I, Dr Philip David Wadey of Holland Farm, Hilfield Lane, Aldenham, Hertfordshire WD2 8DJ hereby certify that the requirements of paragraph 2 of Schedule 14 to the Wildlife and Countryside Act 1981 have been complied with.

Dated: 10th July, 1995

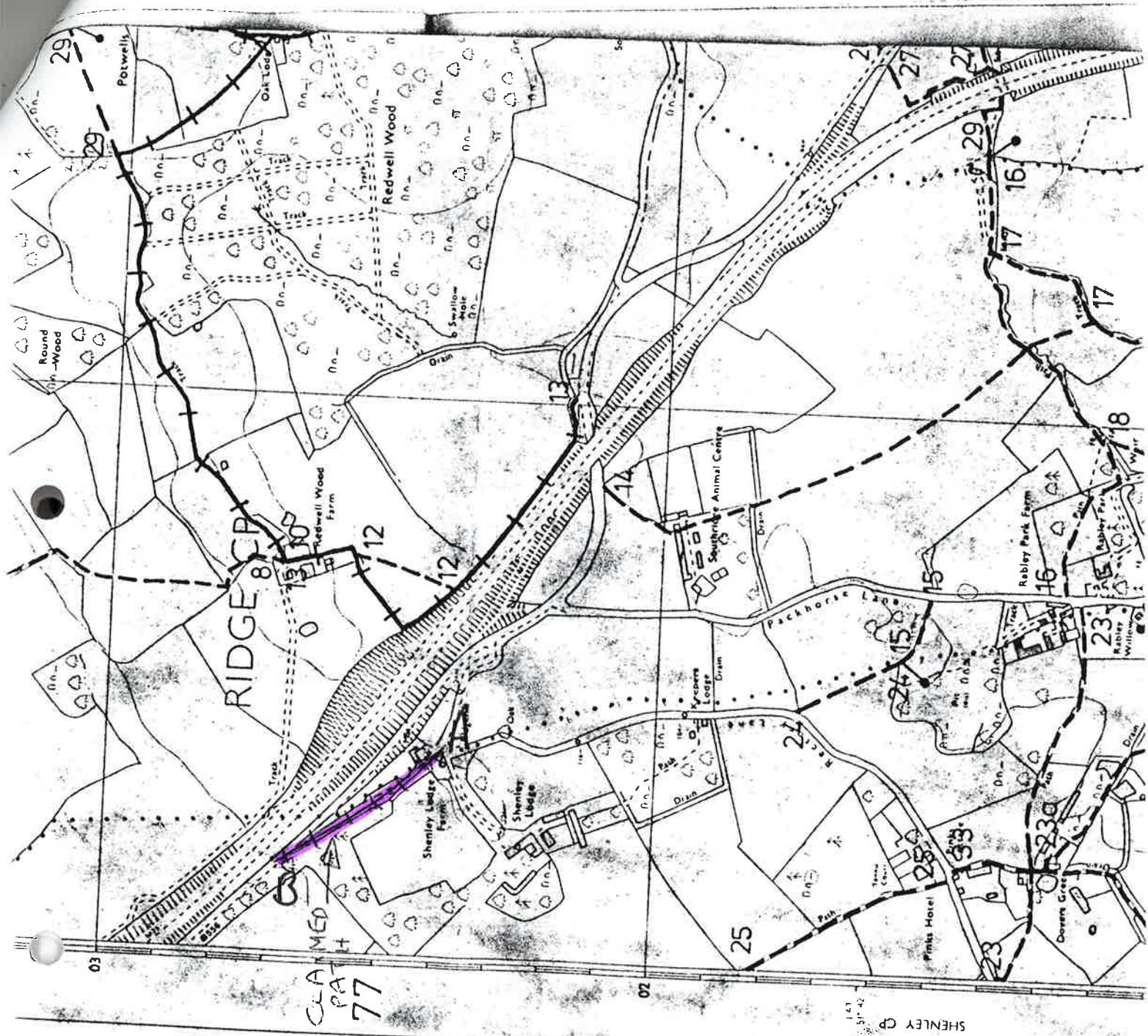
Signature:

Applicant's Reference: C 4 Shenley

#### **Notes not forming part of Certificate**

1. This Certificate relates to the application for a definitive map modification order for the old road from Rectory Lane to the B556, on 7th February 1994.
2. This Certificate is issued following the posting of site notices at each end of the path. This land is not registered at HM Land Registry (although the land to either side is).
3. Permission to post site notices was granted by the Surveying Authority in letter reference CC/CIS/HTM/44/MOD dated 17 January 1995.





Boundary

in a Parish  
in the

Path

level gauge

tree

VERSION  
SCALE

1:25,000

2000

2000

Point A : TL 203, 024.  
 Point B : TL 201, 026.