

# BRIDLEWAYS RIDGE 39 AND SHENLEY 39

The Owners of Crossoaks Farm have applied to Hertfordshire County Council for an Order to divert part of the Packhorse Lane (Bridleway Ridge 39 and Shenley 39) bridleway which runs across the farm. The effect of the Order, if it is made by the County Council and confirmed, will be to divert part of the bridleway as shown on the attached plan. The proposed route is already available for use on the ground.

The bridleway was only recently recognised as a public highway and added to the definitive map by virtue of the Hertfordshire County Council (Ridge 37, 39 and Shenley 39) Modification Order 2009 (the Order), which was confirmed on 22 January 2013 by an inspector appointed by the Secretary of State for Environment Food and Rural Affairs.

The existing route passes through the Crossoaks Farm farmyard. As the farmyard was laid out prior to the making of the 2009 Order when the existence of the bridleway was not known, the existing route is not suitable, both for the owners of the farm and for users of the bridleway.

We (solicitors acting on behalf of the Owners of Crossoaks Farm) have agreed with Hertfordshire County Council that we will carry out consultation before they determine our application.

If you have any comments to make on the application please contact the following person by 9 September 2015 quoting reference 148304.Y070955:

Miss Emily Murray  
50 Broadway  
Bircham Dyson Bell LLP  
London SW1H 0BL

Email: [emilymurray@bdb-law.co.uk](mailto:emilymurray@bdb-law.co.uk)  
Telephone: 020 7227 7000

THE RIGHTS OF WAY SERVICE AT HERTFORDSHIRE COUNTY COUNCIL HAS  
AGREED THE CONTENTS OF THIS NOTICE

3 August 2015

2020

2030

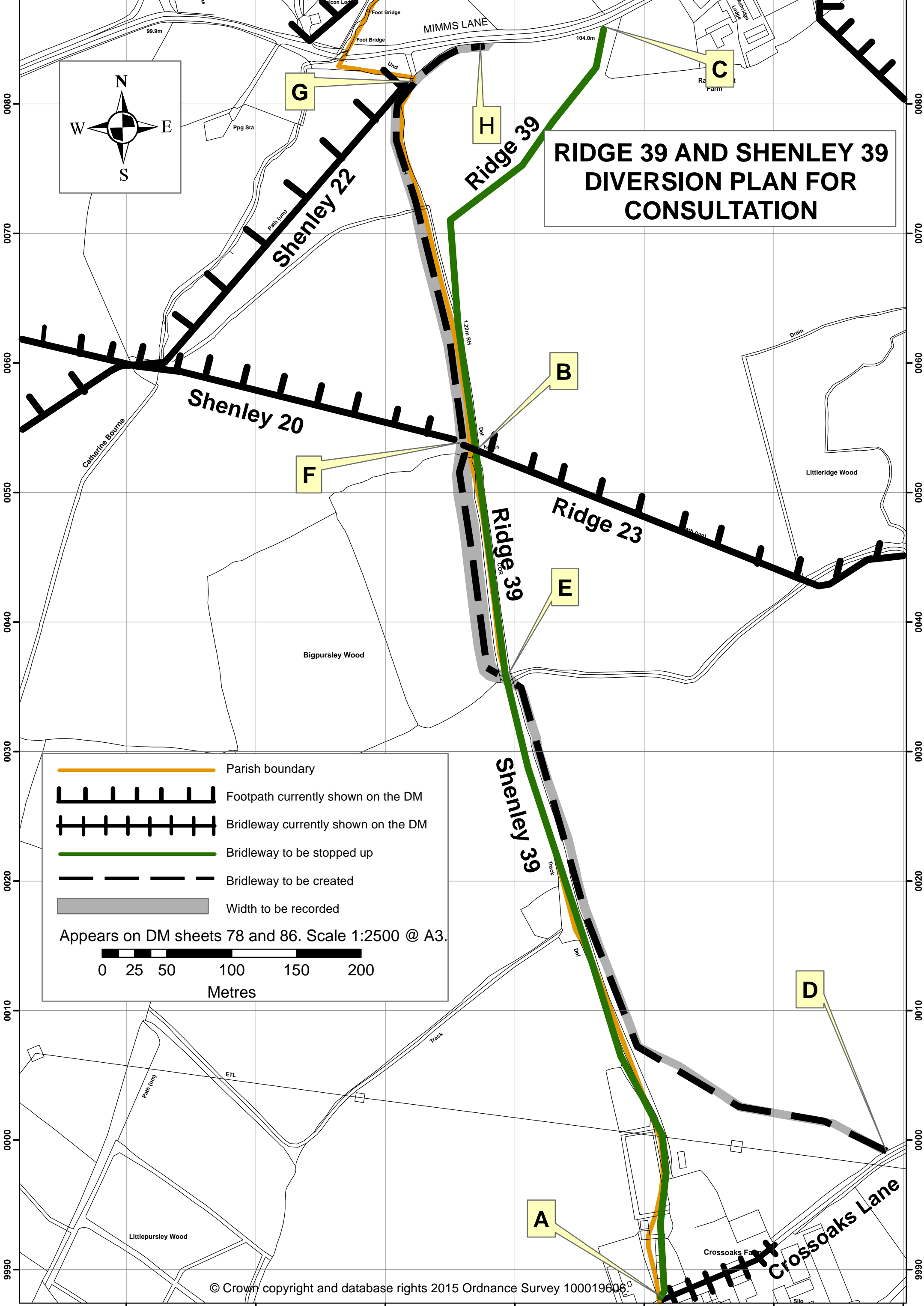
2040

2050







2060

2070

2080



**RIDGE 39 AND SHENLEY 39  
DIVERSION PLAN FOR  
CONSULTATION**

-  Parish boundary
-  Footpath currently shown on the DM
-  Bridleway currently shown on the DM
-  Bridleway to be stopped up
-  Bridleway to be created
-  Width to be recorded

Appears on DM sheets 78 and 86. Scale 1:2500 @ A3.

0 25 50 100 150 200  
Metres