

See HTML 118.

File Ref: HTM/122 / MOD

REGISTER OF APPLICATIONS - MODIFICATION ORDERS

DETAILS OF APPLICATION

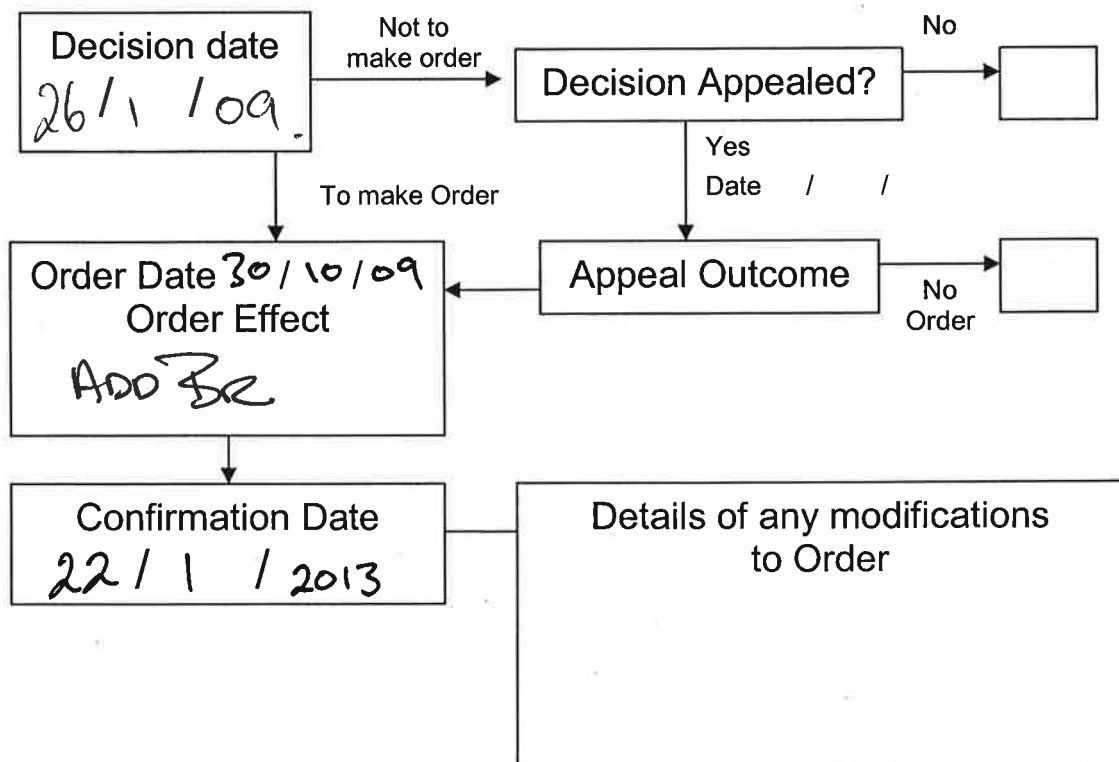
District Hertsmere File Name Packhorse Lane North
Parish Ridge & Shenley Application Date 31/08/1998

Grid References
Application to Point A TL 206, 998
Add bridleway Point B TL 204, 008
Applicant Dr P Wadley

Nearest City Town Village
St Albans Borehamwood Ridge

Addresses of properties affected House Name/Street Postcode
Crossoaks Farm, Crossoaks Lane WD6 5PH
.....
.....

DETERMINATION (DECISION) OF APPLICATION



Wildlife and Countryside Act 1981

The Definitive Map and Statement of Public Rights of Way in Hertfordshire

To: Hertfordshire County Council
Of County Hall
HERTFORD
SG13 8DN

I, Dr Philip David Wadey of Holland Farm, Aldenham, Hertfordshire hereby apply for an order under section 53(2) of the Wildlife and Countryside Act 1981 modifying the definitive map and statement for the area by:

adding the bridleway from Mimms Lane (TL 2041 0081) to Crossoaks Farm and Shenley 17 BW (TQ 2061 9987) and shown on the map accompanying this application.

I attach copies of the following documentary evidence (including statements of witnesses) in support of this application:

1. Ordnance Survey Boundary Records, prepared under the Ordnance Survey Act 1841, showing much of the route as a carriage road. (Public Record Office reference: OS 26/4962 pages 49 to 52.)

The following documents are in your possession, and are evidence in support of this application:

2. Dury and Andrews Map (1766), showing the route in the same manner as other roads.
3. Bryant's Map (1822), showing the route in the style of 'Lanes and Bridleways'.
4. Tythe map of Shenley (circa 1838)
5. First Series OS map (circa 1870), showing the existence of physical features delineating the application route.

Dated: 30 Aug 1998

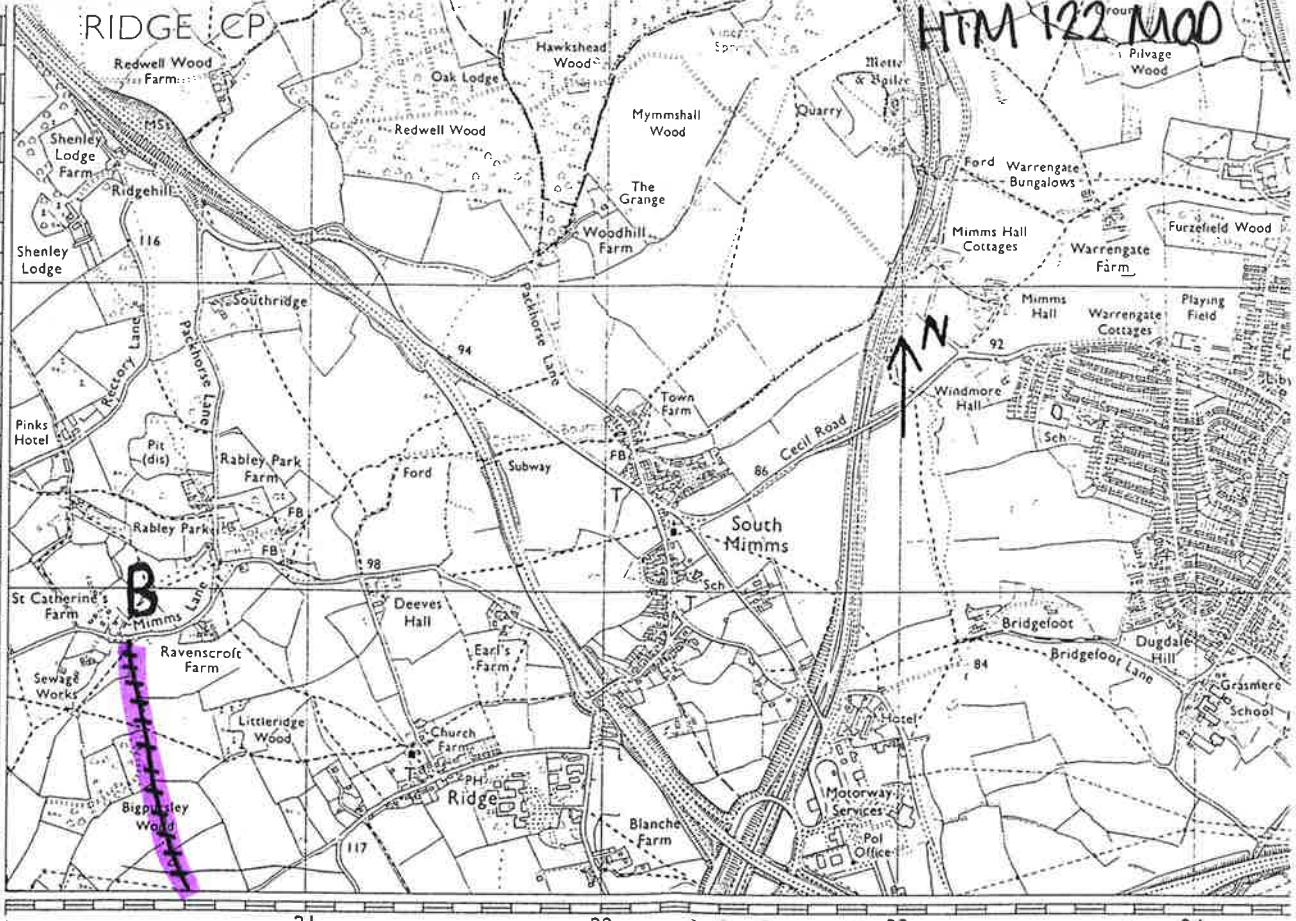
Signature:

Applicant's Reference: C155

Surveying Authority Reference: believed to be: HTM/78



HTM 122 MOD



LAT 51° 42'

SHENLEY CP

200000m

520000m

21

22

23

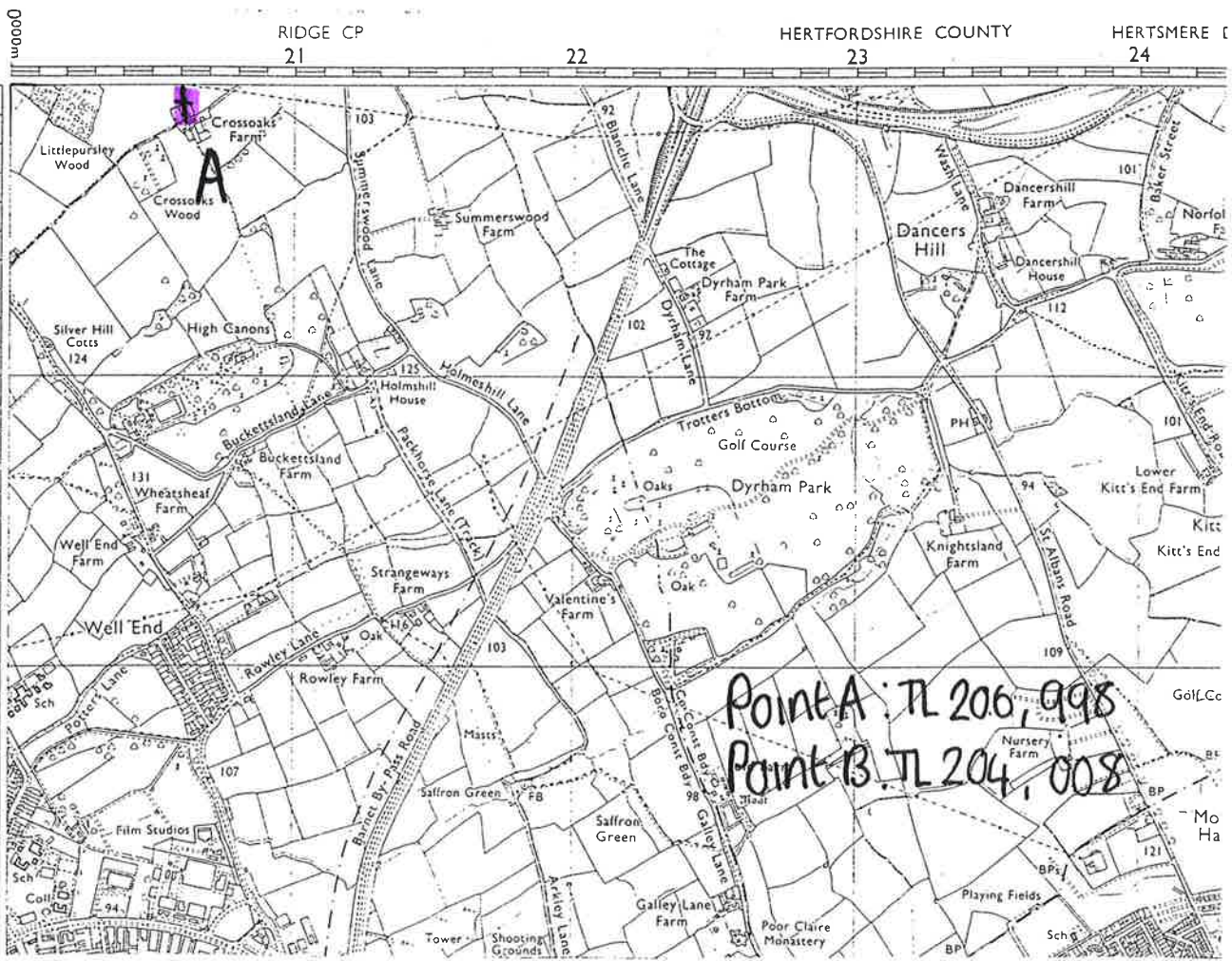
24

HERTSMERE DISTRICT

LONG 0° 15' W

1:25000 SCALE

© Crown Copyright 1988



RIDGE CP

HERTFORDSHIRE COUNTY

HERTSMERE C

200000m

SHENLEY CP

3 km or 2 miles

99

98

21

22

23

24

Point A: TL 206, 998

Point B: TL 204, 008