

REGISTER OF APPLICATIONS - MODIFICATION ORDERS

DETAILS OF APPLICATION

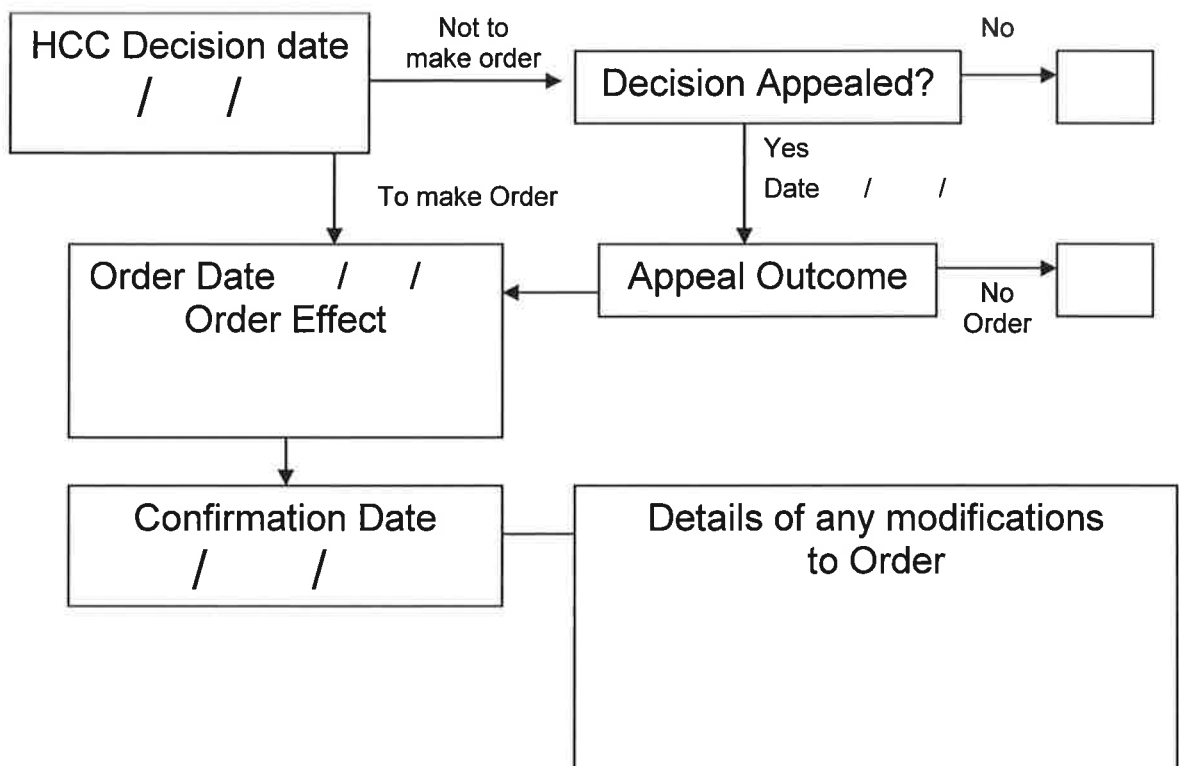
File Name:	Dyrham Lane
Date application received:	19/3/2005
Name of Applicant:	Dr Wadey
Intended effect of application:	Add a Byway Open To All Traffic

LOCATION OF APPLICATION

District:	Hertsmere	Parish:	South Mimms	
Nearest	City:	St Albans		
	Town:	Potters Bar		
	Village:	South Mimms		
	Grid References		or	Definitive Map path reference
Start Point (A)	TQ 224 989			
End Point (B)	TQ 222 994			

ADDRESS OF PROPERTIES ON THE APPLICATION ROUTE

DETERMINATION (DECISION) OF APPLICATION



Recorded Delivery

H/Tm 164/H.05

Wildlife and Countryside Act 1981

The Definitive Map and Statement of Public Rights of Way in Hertfordshire

To: Hertfordshire County Council
Of County Hall
HERTFORD
SG13 8DN

I, Dr Philip David Wadey of 67 Cherry Close, Knebworth, Hertfordshire SG3 6DS hereby apply for an order under section 53(2) of the Wildlife and Countryside Act 1981 modifying the definitive map and statement for the area by:

adding the byway open to all traffic known as 'Dyrham Lane'

from Trotters Bottom (Point A) to the verge of the A1 road (Point B)

and shown on the map accompanying this application.

I attach copies of the following documentary evidence (including statements of witnesses) in support of this application:

- First edition Ordnance Survey, 1822, sheet 71 *London and Windsor*, reprint by David & Charles. This shows the route in the same manner as other routes in the area which are county roads or byways (that is, which carry vehicular rights).
- 17 statements of witnesses showing use of the route on horseback over the period from 1984 to 2003.

Dated: 19 Mar 05

Signature:



Applicant's Reference: EC 182

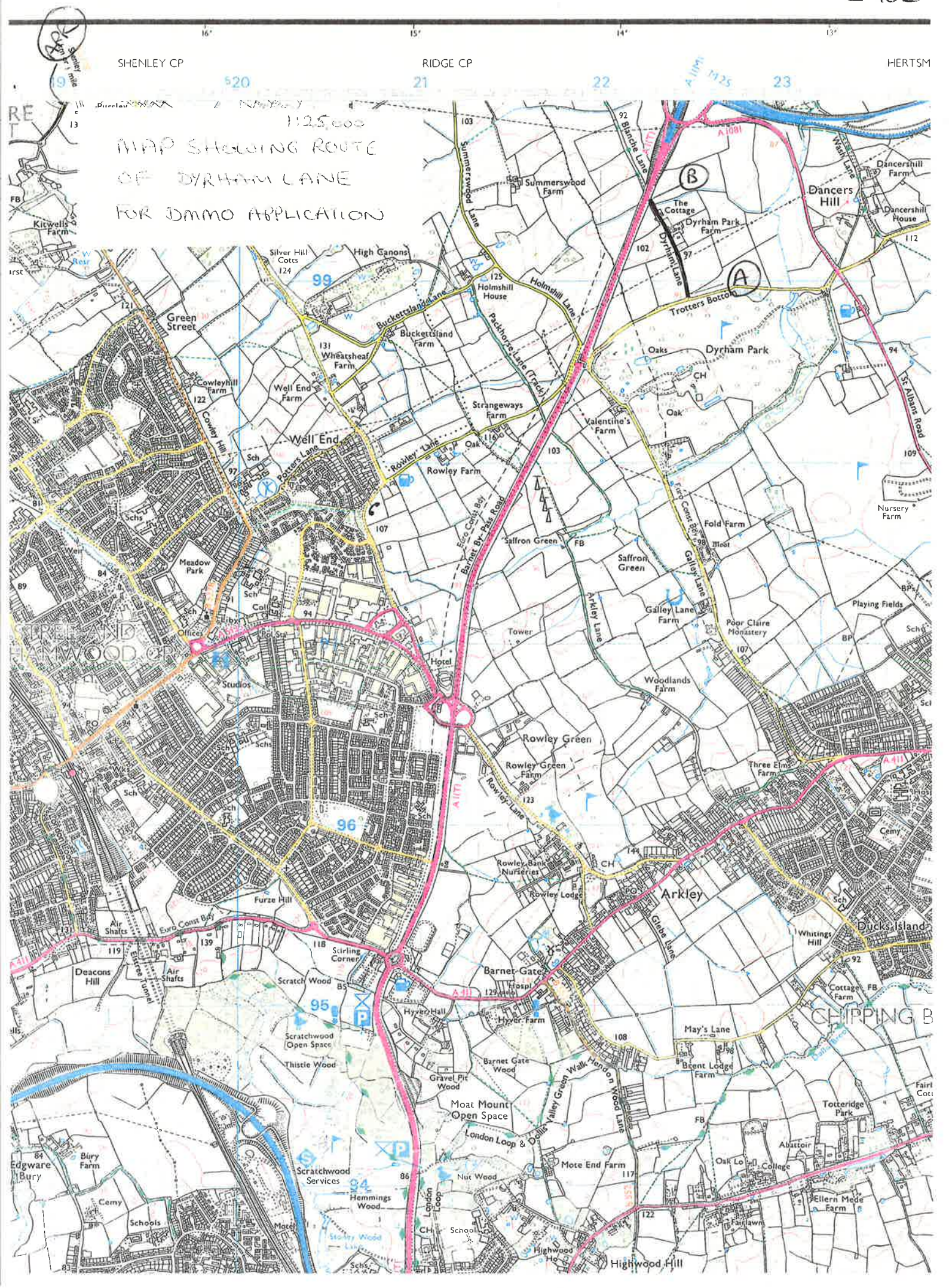
Please acknowledge receipt of this application and advise the reference number under which the County Council will be tracking it.

SHENLEY CP

RIDGE CP

HERTSM

1:25,000
MAP SHOWING ROUTE
OF DYRHAM LANE
FOR DDMO APPLICATION



Wildlife and Countryside Act 1981

The Definitive Map and Statement of Public Rights of Way in Hertfordshire


Certificate of Service of Notice of Application for Modification Order

To: Hertfordshire County Council
Of County Hall
HERTFORD
SG13 8DN

I, Dr Philip David Wadey of 12 Home Close, Corsham, Wiltshire SN13 0BE hereby certify that the requirements of paragraph 2 of Schedule 14 to the Wildlife and Countryside Act 1981 have been complied with.

Dated: 29 Oct 12

Signature:



Applicant's Reference: EC182
HCC Reference: HTM/164

Schedule of persons on whom notice was served

- The Occupier, Dyrham Park Farm, Dyrham Lane, BARNET, Hertfordshire EN5 4RB
- A K Gray, Dyrham Park Farm, Dyrham Lane, BARNET, Hertfordshire EN5 4RB
- The owners and occupiers of the land crossed by the route known as Dyrham Lane, between Trotters Bottom and the A1 road.