

File Ref: STA / 102 / MOD

REGISTER OF APPLICATIONS - MODIFICATION ORDERS

DETAILS OF APPLICATION

District St Albans File Name Gainsborough Ave
 Parish St Albans City Application Date 19/2/08

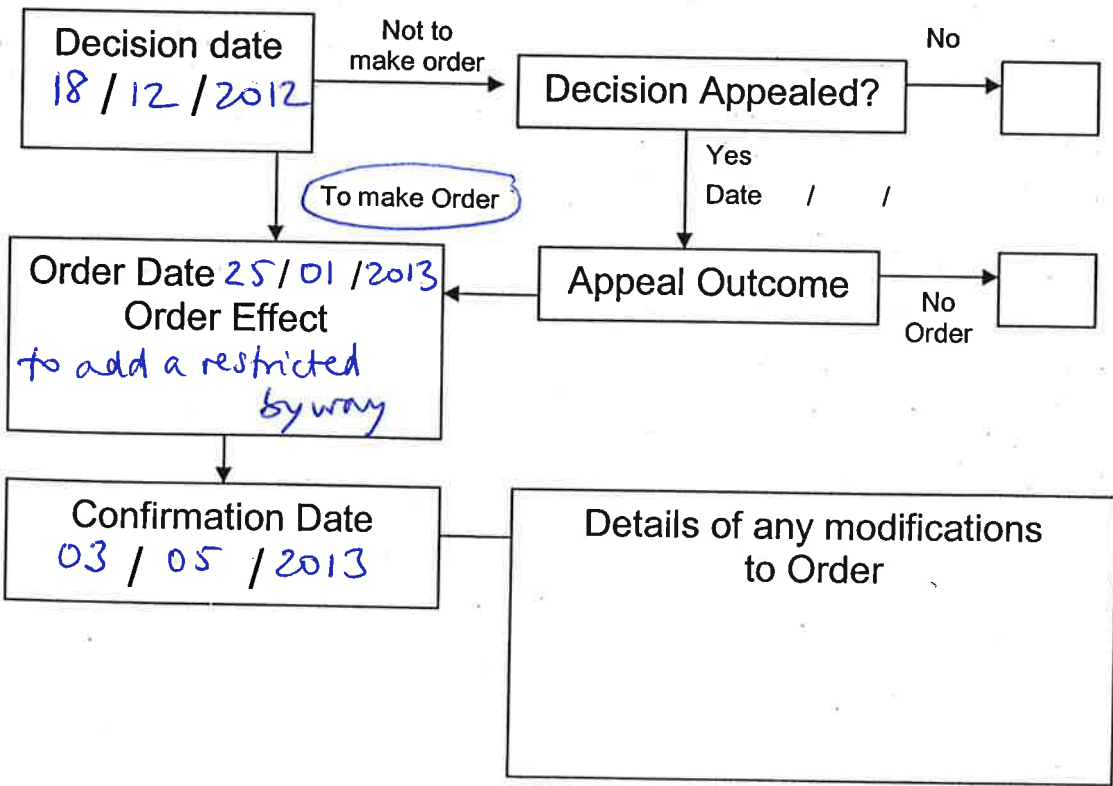
Grid References
 Application to Point A TL 1585,0771
Add a BOAT Point B TL 1585,0778

Applicant Mr Roderick Perks

Nearest City Town Village
St Albans

Addresses of properties affected House Name/Street Postcode
10+12 Jennings Road AL1 4NT
13+15 Gainsborough Avenue AL1 4NT

DETERMINATION (DECISION) OF APPLICATION



STA 102 M00

MARSHALSWICK WARD

078

TL 1607 NW

51

10

077

5

076



B

A

Point A: TL 1585, 077
 Point B: TL 1585, 0778

Bowling Green

Bowling Green

Stands

APPLICATION FOR A MODIFICATION ORDER

Wildlife and Countryside Act 1981
The Definitive Map and Statement of Public Rights of Way in Hertfordshire

To : Definitive Map Officers, Hertfordshire County Council
of : Environment Department, County Hall, Pegs Lane,
HERTFORD, SG13 8DN

I/we : RODERICK WYNHAM PERKS
of : 10 JENNINGS ROAD, ST AUGUS APT 4 NT

name and
address of
applicant(s)

hereby apply for an order under section 53(2) of the Wildlife and Countryside Act 1981
modifying the Definitive Map and Statement for the area by

(N.B. Choose ONE of the four options given below)

1. deleting the *footpath from # _____ to # _____ * delete as
 *bridleway appropriate
 *RUPP/restricted byway
 *byway open to all traffic

2. adding the *footpath from # TL 1585 0778 to # TL 1585 0771 * fill in grid
 *bridleway references
 *byway open to all traffic for start
and end of
routes

3. upgrading/downgrading *footpath from # _____ to # _____
the route currently shown *bridleway
as a *RUPP/restricted byway
 *byway open to all traffic
so that it is shown as a *footpath
 *bridleway
 *byway open to all traffic

3. varying /adding to the *footpath from # _____ to # _____
particulars relating to *bridleway
the *byway open to all traffic
by providing that _____

explain how
you want
the
particulars
altered

and shown on the map accompanying this application.

I/we attach copies of the following evidence in support of this application;

USER STATEMENTS FROM RESIDENTS OF BLENHEIM ROAD (16 FORMS)
JENNINGS ROAD (Nos 5, 7, 8, 10 and 14), VICTORIA STREET (1 FORM)
AND GAINSBOROUGH AVENUE (Nos 3, 6, 8, 9, 10, 12, 13, 14, 15, 16, 17, 18

list the
evidence
which
supports
your
application

Dated 19/2/2006 Signed _____

16, 28, 29, 30 + 34)

COPY

NOTICE OF APPLICATION FOR A MODIFICATION ORDER

Section 53(5) and Schedule 14 to the Wildlife and Countryside Act 1981
The Definitive Map and Statement of Public Rights of Way in Hertfordshire

To : MARY MARGUARITA DAY
of : 5 COOPERS MILL, DUNKIRK MILLS, NAINSWORTH, STROUD
GLoucester GL5 5HH
name and address of owner or occupier

Notice is hereby given that on 20th day FEBRUARY 2006
the of
give the date of your application

I/we : RODERICK WYNHAM PERKS
of : 10 JENNINGS ROAD, ST ALBANS, HERTS AL1 4NT
name and address of applicant(s)

made application to the Definitive Map Officers, Hertfordshire County Council, County Hall, HERTFORD, SG13 8DN that the Definitive Map and Statement for the area be modified by

*deleting the *footpath from # to #
*bridleway
*byway open to all traffic
* delete as appropriate - take detail from application


*adding the *footpath from # TL1585 0778 to # TL1585 0771
*bridleway
*byway open to all traffic
* fill in grid references for start and end of routes

*upgrading / downgrading the route currently shown as a *footpath from # to #
*bridleway
*byway open to all traffic
to be shown as a *footpath
*bridleway
*byway open to all traffic

*varying /adding to the *footpath from # to #
particulars relating to the *bridleway
*byway open to all traffic
by providing that
explain how you want the particulars altered

and shown on the map accompanying this

Dated 20/2/2006 Signed



CERTIFICATE OF SERVICE OF NOTICE
OF
APPLICATION FOR A MODIFICATION ORDER


Wildlife and Countryside Act 1981
The Definitive Map and Statement of Public Rights of Way in Hertfordshire

To : *Definitive Map Officers, Hertfordshire County Council*
of : *Environment Department, County Hall, Pegs Lane, HERTFORD,*
SG13 8DN

I/we : *RODERICK WYNHAM PERKS*
of : *10 JENNINGS ROAD, ST AUGANS, HERTS AL1 4NT*

name and
address of
applicant(s)

hereby certify that the requirements of paragraph 2 of Schedule 14 to the Wildlife and Countryside Act 1981 have been complied with and attach a copy of each notice served pursuant to that Paragraph.

Dated 20/2/2006 Signed 

Paragraph 2 of Schedule 14 to the Wildlife and Countryside Act states that ;

"the applicant shall serve a notice stating that the application has been made on every owner and occupier of any land to which the application relates"

"if, after reasonable inquiry has been made, the authority are satisfied that it is not practicable to ascertain the name or address of an owner or occupier of any land to which the application relates the authority may direct that the notice ... may be served by addressing it to him by the description 'owner' or 'occupier' of the land (describing it) and by affixing it to some conspicuous object or objects on the land"

SUMMARY OF MODIFICATION ORDER APPLICATION

Wildlife and Countryside Act 1981

The Definitive Map and Statement of Public Rights of Way in Hertfordshire

Name and address of Applicant ROAERICK WYNDAHLY PERKS
10 JENNINGS ROAD ST AUGUSTS ALI 4NT

Date of Application 20/2/2006

Description

Please describe the route starting at one end and working through to the other end.

Describe any feature of note, roads, landmarks, buildings, hedges etc.

If the route has a name or nickname please give it here.

ROUTE COMPRISES AN UNMADE ROAD, FLANKED BY
OVERGROWN VERGES, LINKING JENNINGS ROAD TO
GAINSBOROUGH AVENUE

AT ITS MID POINT IT PROVIDES VEHICLE ACCESS TO FIVE
PROPERTIES (NOS. 10/12/14 JENNINGS ROAD AND NOS
13/15 GAINSBOROUGH AVENUE)

Length

Please give the approximate length of the entire path in metres.

If you are claiming more than one path in the same application please give the length of each path separately.

77 metres approx

Width

Please give the full width of the path you are claiming.

Please also give the width of the claimed path as it is now

Width claimed : BETWEEN 4m - 7.5m

Width now : do.

Nature of surface

Please describe the surface of the path e.g. grass, made up track, ploughed, mud.

MADE UP TRACK

Location of structures

Please give details and grid references for any gates, stiles, fences, bollards, barriers etc which are on the route now. Do not give details of fences if they run beside the route unless they are encroaching.

Structure	Grid Ref	Structure	Grid Ref	Structure	Grid Ref
<u>N/A</u>					