

REGISTER OF APPLICATIONS - MODIFICATION ORDERS

DETAILS OF APPLICATION

District East Herts File Name Standon BOAT 72
 Parish Standon Application Date 21/05/1999

Grid References

Application to Downgrade Point A TL 415, 215
BOAT TO FOOTPATH Point B TL 415, 212

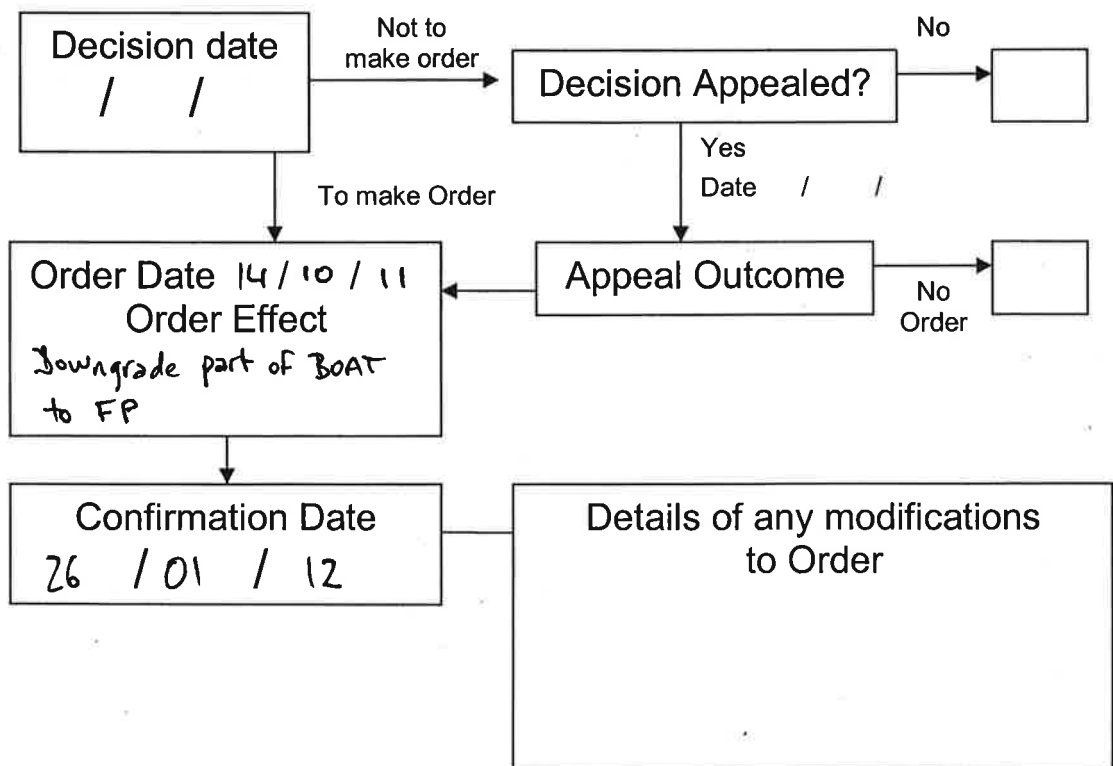
Applicant Mr Landman

	City	Town	Village
Nearest	<u>St Albans</u>	<u>Standon</u>	<u>Bromley</u>

Addresses of properties affected

House Name/Street	Postcode
<u>Bromley Hall Bromley</u>	<u>SG11 1NY</u>
<u>Suns Farm Cottages Bromley</u>	<u>SG11 1NW</u>
<u>Easter Hall Bromley</u>	<u>SG11 1NX</u>
<u>Hazelwood Welwyn Green</u>	<u>SG11 1NW</u>

DETERMINATION (DECISION) OF APPLICATION



APPLICATION FOR A MODIFICATION ORDER

Wildlife and Countryside Act 1981

The Definitive Map and Statement of Public Rights of Way in Hertfordshire

To : *Definitive Map Officers, Hertfordshire County Council*
of : *Environment Department, County Hall, Pegs Lane, HERTFORD, SG13 8DN*

I/we : RORY LANDMAN
of : EASTER HALL, BROMLEY, STANDON, WARE, HERTS,
SG11 1NX

name and address of applicant(s)

hereby apply for an order under section 53(2) of the Wildlife and Countryside Act 1981 modifying the Definitive Map and Statement for the area by

<input type="checkbox"/> *deleting the	<input type="checkbox"/> *footpath <input type="checkbox"/> *bridleway <input type="checkbox"/> *byway open to all traffic	from # _____ to # _____	<i>* delete as appropriate</i>
<input type="checkbox"/> *adding the	<input type="checkbox"/> *footpath <input type="checkbox"/> *bridleway <input type="checkbox"/> *byway open to all traffic	from # _____ to # _____	<i># fill in grid references for start and end of routes</i>
<input type="checkbox"/> *upgrading / downgrading the route currently shown as a	<input type="checkbox"/> *footpath <input type="checkbox"/> *bridleway <input checked="" type="checkbox"/> *byway open to all traffic	from # <u>4158 2147</u> to # <u>4150 2130</u>	
to be shown as a	<input checked="" type="checkbox"/> *footpath <input type="checkbox"/> *bridleway <input type="checkbox"/> *byway open to all traffic		
<input type="checkbox"/> *varying /adding to the particulars relating to the	<input type="checkbox"/> *footpath <input type="checkbox"/> *bridleway <input type="checkbox"/> *byway open to all traffic	from # _____ to # _____	<i>explain how you want the particulars altered</i>
by providing that	_____		

and shown on the map accompanying this application.

I/we attach copies of the following evidence in support of this application;

Covering letter dated 28th March, 1999

list the evidence which supports your application

Dated 28/3/99

Signed _____



NOTICE OF APPLICATION FOR A MODIFICATION

Sent separately to Mr Morrison.

RSL

Section 53(5) and Schedule 14 to the Wildlife and Countryside Act
The Definitive Map and Statement of Public Rights of Way in He

To : Gordon Morrison
~~The applicant is the same as occupier~~
of : ~~the same as section is not required.~~
Cardlane Court, Branley Lane, Much Hadham, SG10 6HU

name and address of owner or occupier

Notice is hereby given that on the 28th day of March 19 99

give the date of your application

I/we : RORY LANDMAN
of : EASTER HALL, BROMLEY, STANDON, WARE, HERTS
SG11 1NX

name and address of applicant(s)

made application to the Definitive Map Officers, Hertfordshire County Council, County Hall, HERTFORD, SG13 8DN that the Definitive Map and Statement for the area be modified by

*deleting the footpath from # _____ to # _____
*bridleway
*byway open to all traffic

* delete as appropriate

*adding the footpath from # _____ to # _____
*bridleway
*byway open to all traffic

fill in grid references for start and end of routes

*upgrading / downgrading the route currently shown as a byway open to all traffic from # 4158 2147 to # 4150 2130
to be shown as a footpath (ie from Easter Hall to Branley Hall Farm)
*bridleway
*byway open to all traffic

*varying /adding to the particulars relating to the footpath from # _____ to # _____
*bridleway
*byway open to all traffic


explain how you want the particulars altered

by providing that _____

and shown on the map accompanying this notice

Dated 28/3/99

Signed _____



CERTIFICATE OF SERVICE OF NOTICE
OF
APPLICATION FOR A MODIFICATION ORDER

Wildlife and Countryside Act 1981
The Definitive Map and Statement of Public Rights of Way in Hertfordshire


To : *Definitive Map Officers, Hertfordshire County Council*
of : *Environment Department, County Hall, Pegs Lane, HERTFORD, SG13 8DN*

I/we : RORY LANDMAN

of : EASTER HALL, BROMLEY, STANDON, WARE, HERTS
SG11 1NX

*name and
address of
applicant(s)*

hereby certify that the requirements of paragraph 2 of Schedule 14 to the Wildlife and Countryside Act 1981 have been complied with and attach a copy of each notice served pursuant to that Paragraph. ~~given that the owner/occupier and applicant are one and the same.~~

Dated 28/3/99 Signed 

Paragraph 2 of Schedule 14 to the Wildlife and Countryside Act states that ;

"the applicant shall serve a notice stating that the application has been made on every owner and occupier of any land to which the application relates"

"if, after reasonable inquiry has been made, the authority are satisfied that it is not practicable to ascertain the name or address of an owner or occupier of any land to which the application relates the authority may direct that the notice ... may be served by addressing it to him by the description 'owner' or 'occupier' of the land (describing it) and by affixing it to some conspicuous object or objects on the land"

SUMMARY OF MODIFICATION ORDER APPLICATION

Wildlife and Countryside Act 1981

The Definitive Map and Statement of Public Rights of Way in Hertfordshire

Name and address of Applicant RORY LANDMAN, EASTER HALL, BROMLEY, STANDON
WARE, HERTS SG11 1NX

Date of Application _____

Description

Please describe the route starting at one end and working through to the other end.
Describe any feature of note, roads, landmarks, buildings, hedges etc.
If the route has a name or nickname please give it here.

Starting at boundary of Easter Hall and Sun's Cottages, Gravel
drive for 20 yards with hedge on either side. Path carries
straight on (as drive takes right turn) through a kissing gate.
Meadow and stables to left, hedge to right, down 100 yds to bottom
of hill. Another footpath bears off right, and at this point
path strikes diagonally across field to left meeting boundary
fence 20 yards or so from the end of the path on the Standon / Much Hadham
Road.
(Y and crossing)

Length

Please give the approximate length of the entire path in metres.
If you are claiming more than one path in the same application please give the length of each path separately.

200 metres

Width

Please give the full width of the path you are claiming.
Please also give the width of the claimed path as it is now

Width claimed : n/a
Width now : n/a

Nature of surface

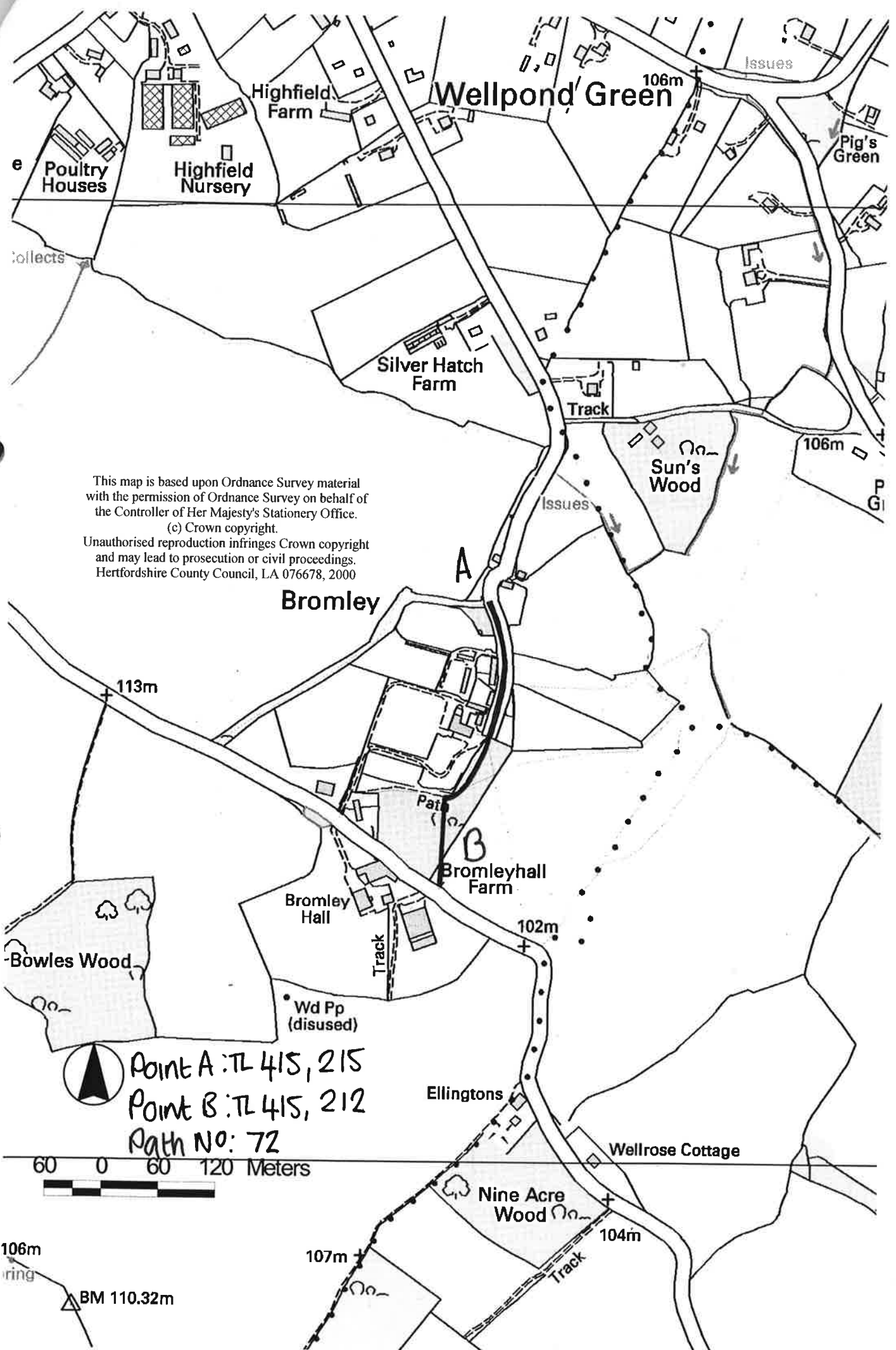
Please describe the surface of the path e.g. grass, made up track, ploughed, mud.

Meadow grass from kissing gate to wire fence. Through fence last
20 yards is variable according to cultivation of the field. First 20 yds
is gravel drive.

Location of structures

Please give details and grid references for any gates, stiles, fences, bollards, barriers etc which are on the route now.
Do not give details of fences if they run beside the route unless they are encroaching.


Structure	Grid Ref	Structure	Grid Ref	Structure	Grid Ref
<u>Kissing gate</u>	<u>4158 2146</u>				
<u>Wire Fence</u>	<u>4156 2132</u>				



This map is based upon Ordnance Survey material with the permission of Ordnance Survey on behalf of the Controller of Her Majesty's Stationery Office.
 (c) Crown copyright.
 Unauthorised reproduction infringes Crown copyright and may lead to prosecution or civil proceedings.
 Hertfordshire County Council, LA 076678, 2000



Point A : TL 415, 215
 Point B : TL 415, 212
 Path No: 72



106m
 BM 110.32m