

REGISTER OF APPLICATIONS - MODIFICATION ORDERS

DETAILS OF APPLICATION

District East Herts File Name Thorley 9
 Parish Thorley Application Date 16 / 02 / 2003

Grid References

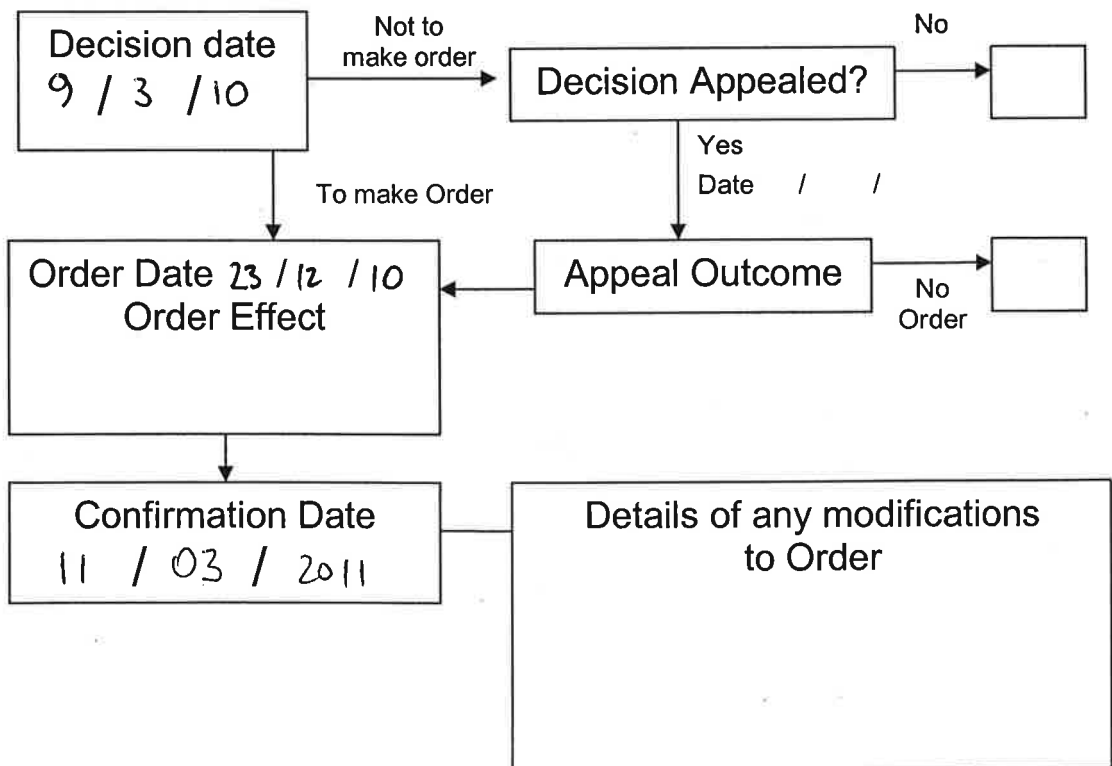
Application to Point A TL 4933, 1988
Add footpath Point B TL 4935, 1987

Applicant Mr A Pagan

	City	Town	Village
Nearest	<u>Cambridge</u>	<u>Bishops Stortford</u>	<u>Great Hallingbury</u>

Addresses of properties affected	House Name/Street	Postcode
.....
.....
.....

DETERMINATION (DECISION) OF APPLICATION



NOTICE OF APPLICATION FOR A MODIFICATION ORDER

Section 53(5) and Schedule 14 to the Wildlife and Countryside Act 1981
The Definitive Map and Statement of Public Rights of Way in Hertfordshire

To : TERENCE BRYAN PERKINS
of : 47 LOWER ROAD, GT AMWELL, WARE, HERTS

*name and
address of
owner or
occupier*

Notice is hereby given that on the 16 day of FEBRUARY 2003

*give the date
of your
application*

I/we : ALFRED CHRISTOPHER PAGAN
of : 16 ALBANY MEWS, WARE, HERTFORDSHIRE

*name and
address of
applicant*

made application to the Definitive Map Officers, Hertfordshire County Council, County Hall,
HERTFORD, SG13 8DN that the Definitive Map and Statement for the area be modified by

~~*deleting the~~ ~~*footpath~~ ~~from #~~ ~~to #~~
~~*bridleway~~
~~*byway open to all traffic~~

** delete a
appropriate
take data
from
application*

*adding the ~~*footpath~~ from # TL49351987 to # TL49331988
~~*bridleway~~
~~*byway open to all traffic~~

** fill in
reference
for start
and end of
routes*

*upgrading / downgrading the route currently shown as a ~~*footpath~~ from # ~~to #~~
~~*bridleway~~
~~*byway open to all traffic~~

to be shown as a ~~*footpath~~
~~*bridleway~~
~~*byway open to all traffic~~

*varying /adding to the particulars relating to the ~~*footpath~~ from # ~~to #~~
~~*bridleway~~
~~*byway open to all traffic~~

by providing that

*explain how
you want
the
particulars
altered*

and shown on the map accompanying this notice.

Dated 16.2.03

Signed 

NOTICE OF APPLICATION FOR A MODIFICATION ORDER

Section 53(5) and Schedule 14 to the Wildlife and Countryside Act 1981
The Definitive Map and Statement of Public Rights of Way in Hertfordshire

To : DAVID EDWARD BROCK-JEST
of : PADDOCK COTTAGE, POTTERS HEATH ROAD, WELWYN,
HERTFORDSHIRE

*name and
address of
owner or
occupier*

Notice is hereby given that on the 16 day of FEBRUARY 2003

*give the date
of your applicatio*

I/we : ALFRED CHRISTOPHER PAGAN
of : 16 ALBANY MEWS, WARE, HERTFORDSHIRE

*name and
address of
applicant*

made application to the Definitive Map Officers, Hertfordshire County Council, County Hall,
HERTFORD, SG13 8DN that the Definitive Map and Statement for the area be modified by

~~*deleting the~~ ~~*footpath~~ ~~from #~~ ~~to #~~
~~*bridleway~~
~~*byway open to all traffic~~

** delete a
appropriat
take deta
from
applicatio*

*adding the ~~*footpath~~ from # TL49351987 to # TL49331988
~~*bridleway~~
~~*byway open to all traffic~~

** fill in gr
reference
for start
and end o
routes*

*upgrading / downgrading
the route currently shown
as a ~~*footpath~~ from # ~~to #~~
~~*bridleway~~
~~*byway open to all traffic~~


to be shown as a ~~*footpath~~
~~*bridleway~~
~~*byway open to all traffic~~

*varying /adding to the ~~*footpath~~ from # ~~to #~~
particulars relating to ~~*bridleway~~
the ~~*byway open to all traffic~~

by providing that

*explain ho
you wan
the
particula
altered*

and shown on the map accompanying this notice.

Dated 16.2.03 Signed 

CERTIFICATE OF SERVICE OF NOTICE
OF
APPLICATION FOR A MODIFICATION ORDER


Wildlife and Countryside Act 1981
The Definitive Map and Statement of Public Rights of Way in Hertfordshire

To : *Definitive Map Officers, Hertfordshire County Council*
of : *Environment Department, County Hall, Pegs Lane, HERTFORD, SG13 8DN*

I/we : ALFRED CHRISTOPHER PAGAN
of : 16 ALBANY MEWS WARE HERTFORDSHIRE

*name and
address of
applicant*

hereby certify that the requirements of paragraph 2 of Schedule 14 to the Wildlife and Countryside Act 1981 have been complied with and attach a copy of each notice served pursuant to that Paragraph.

Dated 16.2.03 Signed 

Paragraph 2 of Schedule 14 to the Wildlife and Countryside Act states that ;

"the applicant shall serve a notice stating that the application has been made on every owner and occupier of any land to which the application relates"

"if, after reasonable inquiry has been made, the authority are satisfied that it is not practicable to ascertain the name or address of an owner or occupier of any land to which the application relates the authority may direct that the notice ... may be served by addressing it to him by the description 'owner' or 'occupier' of the land (describing it) and by affixing it to some conspicuous object or objects on the land"

SUMMARY OF MODIFICATION ORDER APPLICATION

Wildlife and Countryside Act 1981

The Definitive Map and Statement of Public Rights of Way in Hertfordshire

Name and address of Applicant ALFRED CHRISTOPHER PAGAN

16 ALBANY MEWS, WARE, HERTFORDSHIRE

Date of Application 16.2.03

Description

Please describe the route starting at one end and working through to the other end.
Describe any feature of note, roads, landmarks, buildings, hedges etc.
If the route has a name or nickname please give it here.

STARTING FROM THE NORTH END OF PUBLIC FOOTPATH 9
THELLEY PARISH AS SHOWN ON 2000 DEFINITIVE MAP
AND GOING NORTH WESTWARDS, JOINING TWYFORD BURY
LANE AT THE "PUBLIC FOOTPATH" SIGNPOST

[NOTE I AM CLAIMING THE PATH TO JOIN TWYFORD BURY LANE AT
THE SIGNPOST, NOT AT THE EXISTING GAP IN THE FENCE A FEW YARDS
TO THE SOUTH]

Length

Please give the approximate length of the entire path in metres.
If you are claiming more than one path in the same application please give the length of each path separately.

25 METRES

Width

Please give the full width of the path you are claiming.
Please also give the width of the claimed path as it is now

Width claimed : 2 METRES OR MORE

Width now : UNBOUNDED

Nature of surface

Please describe the surface of the path e.g. grass, made up track, ploughed, mud.

RODDY

Location of structures

Please give details and grid references for any gates, stiles, fences, bollards, barriers etc which are on the route now.
Do not give details of fences if they run beside the route unless they are encroaching.

Structure	Grid Ref	Structure	Grid Ref	Structure	Grid Ref
<u>STILE</u>	<u>49331987</u>	<u>WIRE FENCE</u>	<u>49331987</u>	<u>WIRE FENCE</u>	<u>49341987</u>
<u>[ON LINE AT END OF</u>		<u>[ON LINE AT END OF</u>		<u>[A FEW YARDS FROM END</u>	
<u>PATH - NOW VANISHED]</u>		<u>PATH - ILLEGAL</u>		<u>OF PATH - ILLEGAL</u>	
		<u>OBSTRUCTION]</u>		<u>OBSTRUCTION]</u>	

CLAIMED FOOTPATH - THORLEY 9 TO TWYFORD BURY LANE

On Map Sheet 048



 CLAIMED ROUTE
 FOOTPATH

Point A: TL 4933 1988

Point B: TL 4935, 1987

This map is reproduced from Ordnance Survey material with the permission of Ordnance Survey on behalf of the Controller of Her Majesty's Stationery Office. Unauthorised reproduction infringes Crown copyright and may lead to prosecution or civil proceedings. Hertfordshire County Council, LA 076678, 2003

Public Rights of Way

The Rights of way information on this plan is based on information from the Definitive Map of Public Rights of Way in Hertfordshire ("the Definitive Map"). The accuracy of this plan cannot be guaranteed. If in doubt the Definitive Map should be consulted.