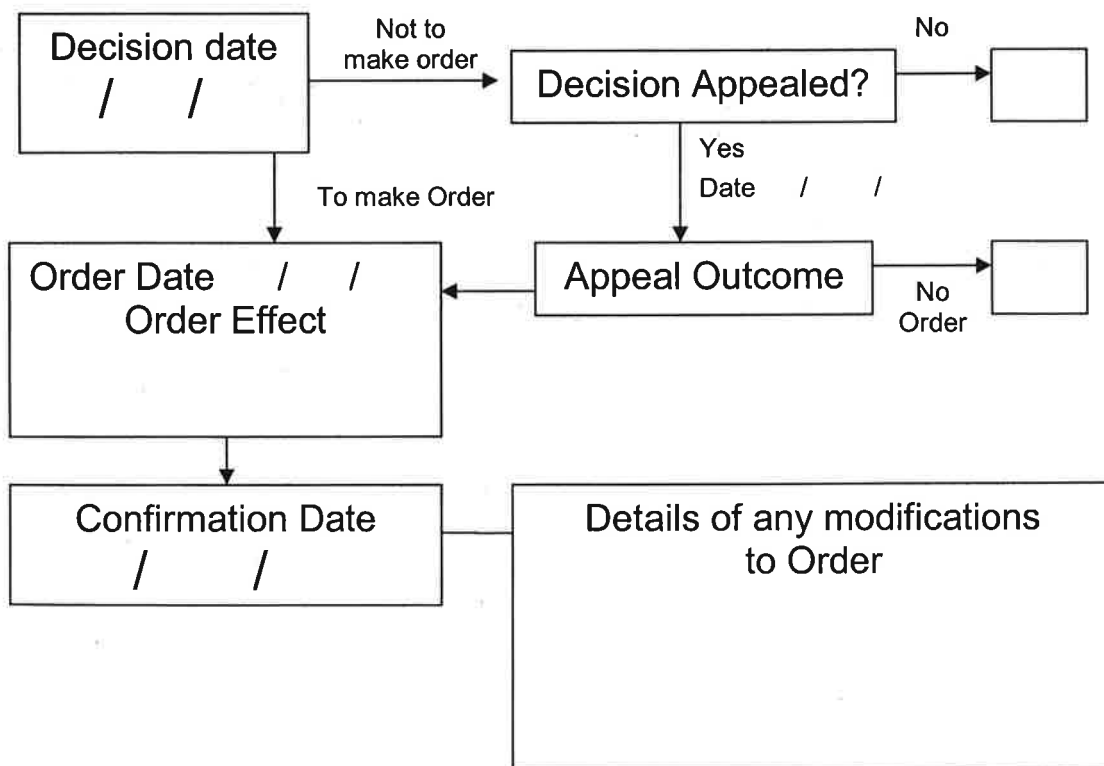


REGISTER OF APPLICATIONS - MODIFICATION ORDERS

DETAILS OF APPLICATION

District	East Herts.....	File Name	Downgrade 39BR
Parish	Thundridge.....	Application Date	30/10/1997
		Grid References	
Application to	Downgrade.....	Point A	TL 370, 181.....
	Bridleway 39.....	Point B	TL 375, 184.....
Applicant	Mr. R. Smith.....		
	City	Town	Village
Nearest	St Albans	Thundridge	Highcross.....
Addresses of properties affected	House Name/Street	Postcode	
	
	
	


DETERMINATION (DECISION) OF APPLICATION



APPLICATION FOR MODIFICATION ORDER
WILDLIFE AND COUNTRYSIDE ACT 1981

DEFINITIVE MAP AND STATEMENT OF PUBLIC RIGHTS OF WAY IN
HERTFORDSHIRE

TO: Director of Planning and Environment
Hertfordshire County Council
OF: County Hall
Hertford
Hertfordshire SG13 8DN



[I][We] (1) ROGER SMITH (2) of
(3) HOME FARM, YOUNG'S BURY, WADES MILL
NR. WARE, HERTS. SG12 0T2

hereby apply for an order under Section 53(2) of the Wildlife and Countryside Act 1981 modifying the definitive map and statement for the area by: (4)

~~[[deleting the [byway open to all traffic][bridleway][footpath]]~~
from to]

~~[[adding the [byway open to all traffic][bridleway][footpath]]~~
from to]

~~[[upgrading][downgrading] to a [byway open to all traffic][bridleway][footpath] the~~
~~[[byway open to all traffic][bridleway][footpath]]~~
from TL 3700 1817 to TL 3756 1846.
part BR 39 + part BR 45.

~~[[varying][adding to] the particulars relating to the [byway open to all~~
~~traffic][bridleway][footpath]]~~
from to]

~~by providing that (5)~~
~~.....~~
~~.....~~

as shown on the map annexed hereto (6).

[I][We] (1) attach copies of the following documentary evidence (including statements of witnesses) in support of this application: (7)

Dated: 25/6/1997 19 Signed

WILDLIFE AND COUNTRYSIDE ACT 1981

DEFINITIVE MAP AND STATEMENT OF PUBLIC RIGHTS OF WAY IN
HERTFORDSHIRE

Certificate of Service of Notice of Application for Modification Order

TO: Director of Planning and Environment
Hertfordshire County Council
OF: County Hall
Hertford
Hertfordshire SG13 8DN

[I][We] (1) (2)
of (3)
.....
.....

~~I hereby certify that the requirements of Paragraph 2 of Schedule 14 to the Wildlife and
Countryside Act 1981 (4) have been complied with and attach a copy of each notice
served pursuant to that Paragraph.~~ Not applicable

Dated : 25/6/1997 19 Signed

- (1) Delete as applicable
- (2) State your names in full on this line
- (3) State here your address
- (4) This is a reference to the statutory requirements concerning giving notice of the application which are explained in note 1 of the notice of application for modification order.

SUMMARY OF MODIFICATION ORDER CLAIM

WILDLIFE AND COUNTRYSIDE ACT 1981

1. Position

(a) Location of each end of path junction RUPPSO to
junction with BR48 to
(Any prominent features, landmarks, roads, buildings etc)

(b) Six figure grid reference for each end of path TL 3756 1846
to TL 3700 1817

2. Length (metric)

The path is a length of 750 m

3. Width

The path is a width of -

4. Nature of Surface

The surface consists of -

5. Location of Lawful Obstructions

(Please mark on map and give grid reference below)

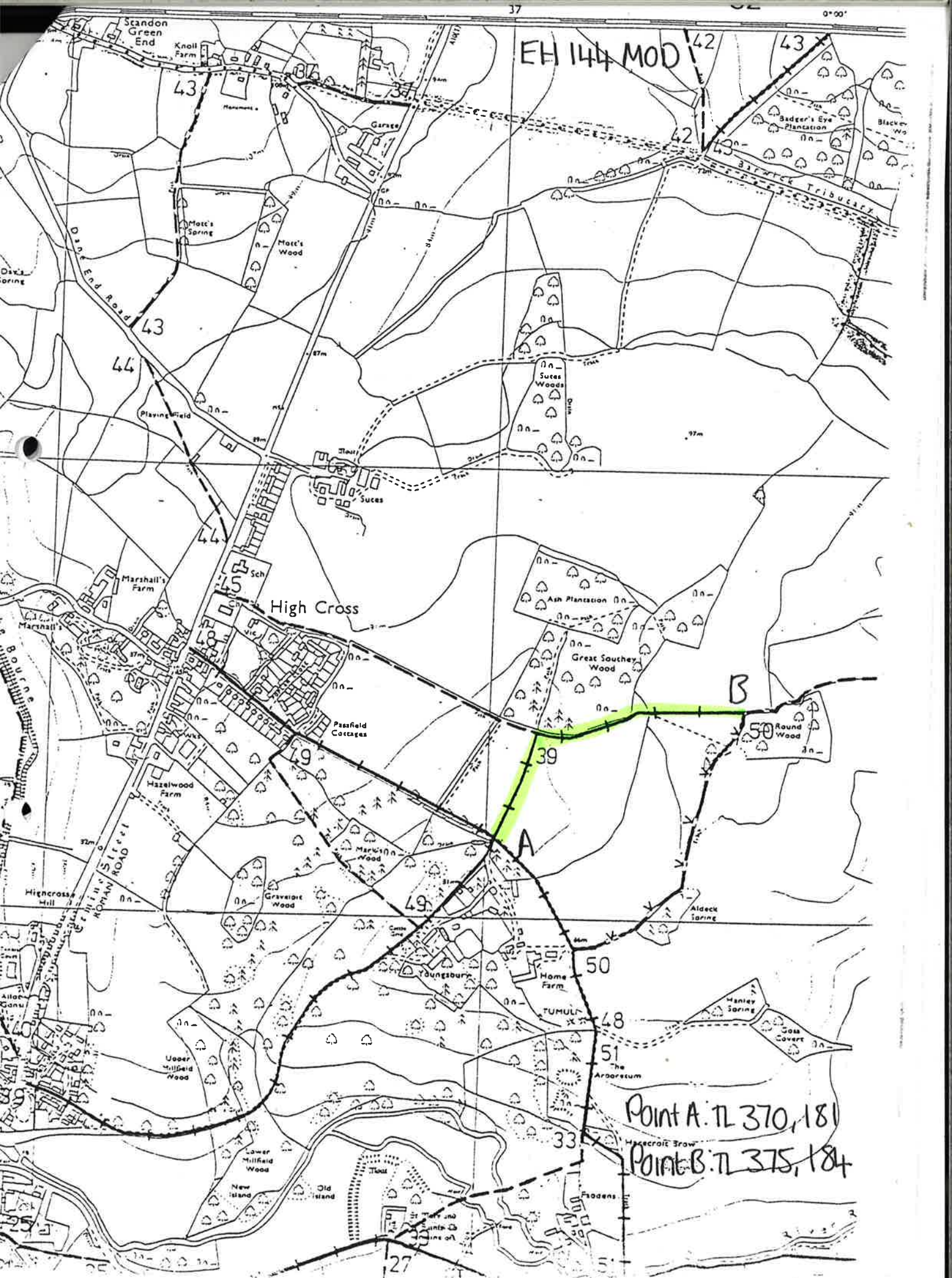
(a) Stiles

(b) Gates

(c) Fences

(d) Any other lawful obstruction, or limitation or condition

EH 144 MOD



Point A: TL 370, 181

Point B: TL 375, 184

B

A

High Cross

Standon Green End

Knoll Farm

Moss's Spring

Moss's Wood

Garage

Playing Field

44

43

Marshall's Farm

Marshall's

Pasfield Cottages

Hazelwood Farm

Highcross Mill

High Cross Street

ROMAN ROAD

Gravelot Wood

Marston Wood

49

Youngsbury

Home Farm

50

48

51

The Arboresum

33

Fodens

5

Upper Millfield Wood

Lower Millfield Wood

New Island

Old Island

127

50

Round Wood

Aldeek Spring

Manley Spring

Gosa Covert

Microcrite Brow

5

3

2

1

0