

NOTICE OF CONFIRMATION OF AN EXTINGUISHMENT ORDER
(other than an Acquisition Extinguishment Order)

HIGHWAYS ACT 1980, SECTION 118

HERTFORDSHIRE COUNTY COUNCIL

**HERTFORDSHIRE COUNTY COUNCIL (TRING RURAL FOOTPATH 4, 6 & 7)
EXTINGUISHMENT ORDER 2015**

On 27th February 2015, Hertfordshire County Council confirmed the above Order made under section 118 of the Highways Act 1980.

The effect of the Order as confirmed is to extinguish the footpaths running from:

- SP 8880 1596 (Point A on the Order Plan) in a generally west south westerly direction across fields for approximately 520 metres to its junction with Tring Rural Footpath 7 at SP 8828 1591 (Point C on the Order Plan)
- SP 8880 1596 (Point A on the Order Plan) running in a generally west north westerly direction for approximately 235 metres to SP 8858 1604 (Point B on the Order Plan)
- SP 8828 1590 (Point H on the Order Plan) running in a generally north westerly direction for a distance of approximately 10 metres then running in a south westerly direction for approximately 30 metres to SP 8826 1588 (Point D on the Order Plan).

as shown on the Order Plan.

A copy of the Order and the Order Plan may be seen free of charge at front reception of Hertfordshire County Council, County Hall, Hertford, from 9.00 am to 4.00 pm on Monday to Friday and at Dacorum Borough Council, Civic Centre, The Marlowes, Hemel Hempstead, Hertfordshire. Copies of the Order and Plan may be bought at the price of £2.

The Order comes into force as from 11th March 2015, but if any person aggrieved by the Order wants to question its validity, or that of any provision contained in it, on the grounds that it is not within the powers of the Highways Act 1980, as amended, or on the grounds that any requirement of the Act, as amended, or of any regulation made under the Act has not been complied with in relation to the Order, he or she may, under paragraph 2 of Schedule 2 to the Act as applied by paragraph 5 of Schedule 6 to the Act, within 6 weeks from 11th March 2015, make an application to the High Court.

Dated: 11th March 2015

PUBLIC PATH EXTINGUISHMENT ORDER

HIGHWAYS ACT 1980

HERTFORDSHIRE COUNTY COUNCIL

**Hertfordshire County Council
(Tring Rural Footpath 4, 6 & 7)
Extinguishment Order 2015**

This Order is made by Hertfordshire County Council ('the authority') under section 118 of the Highways Act 1980 ('the 1980 Act') because it appears to the authority that the footpaths described in paragraph 1 below are not needed for public use.

Dacorum Borough Council has been consulted as required by section 120(2) of the 1980 Act.

BY THIS ORDER:

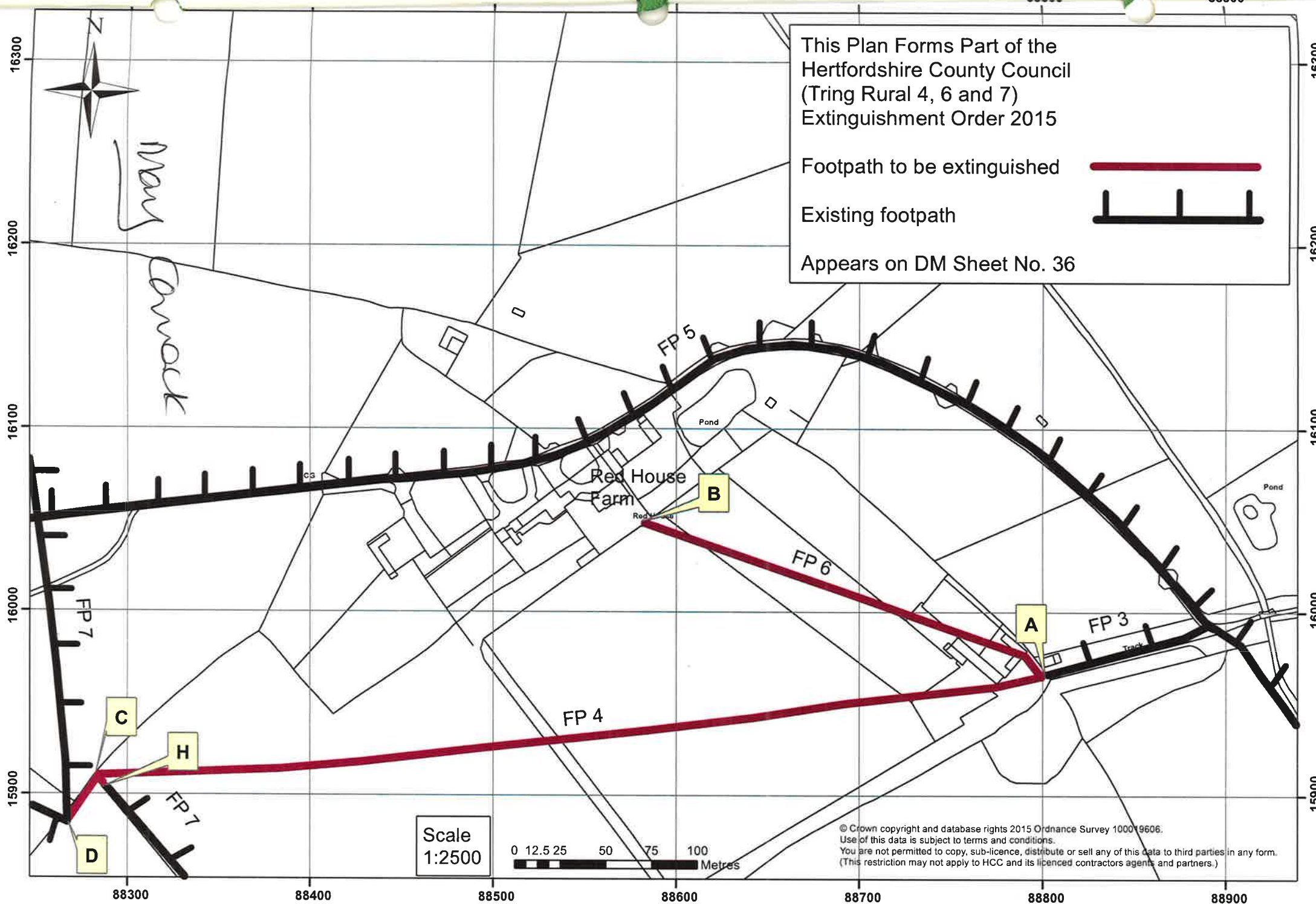
1. The public rights of way over the land situate at Long Marston and shown by a continuous bold line on the plan attached to this Order ('the Order Plan') and described in the Schedule to this Order shall be extinguished on the date of confirmation of this Order.

SCHEDULE


The full width of that part of Tring Rural Footpath 4 commencing at SP 8880 1596 (Point A on the Order Plan) and running in a generally west south westerly direction across fields for approximately 520 metres to its junction with Tring Rural Footpath 7 at SP 8828 1591 (Point C on the Order Plan).


The full width of Tring Rural Footpath 6 commencing at SP 8880 1596 (Point A on the Order Plan) and running in a generally west north westerly direction for approximately 235 metres to SP 8858 1604 (Point B on the Order Plan).

The full width of that part of Tring Rural Footpath 7 commencing at SP 8828 1590 (Point H on the Order Plan) and running in a generally north westerly direction for a distance of approximately 10 metres then running in a south westerly direction for approximately 30 metres to SP 8826 1588 (point D on the Order Plan).



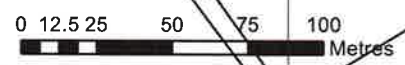
This Plan Forms Part of the Hertfordshire County Council (Tring Rural 4, 6 and 7) Extinguishment Order 2015

Footpath to be extinguished 

Existing footpath 

Appears on DM Sheet No. 36

Scale 1:2500



© Crown copyright and database rights 2015 Ordnance Survey 100019606. Use of this data is subject to terms and conditions. You are not permitted to copy, sub-licence, distribute or sell any of this data to third parties in any form. (This restriction may not apply to HCC and its licenced contractors agents and partners.)

IN WITNESS whereof the COMMON SEAL of HERTFORDSHIRE COUNTY COUNCIL was hereunto affixed this 9th day of January 2015

The Common Seal of
HERTFORDSHIRE COUNTY COUNCIL)
was hereunto affixed)
in the presence of:-)
)

31/15

~~Chief Legal Officer~~

Mary Cormack

Mary Cormack
Asst Chief Legal Officer



The foregoing Order is
hereby confirmed

~~Chief Legal Officer~~

Dated

27 February 2015

Mary Cormack

Mary Cormack
Asst Chief Legal Officer