

NOTICE OF CONFIRMATION
OF MODIFICATION ORDER

Section 53 of the Wildlife and Countryside Act 1981

HERTFORDSHIRE COUNTY COUNCIL

Definitive Map and Statement of Public
Rights of Way in Hertfordshire

**The Hertfordshire County Council (Tring Town 87 and 88)
Modification Order 2013**

The above named Order, made on 8th March 2013, was confirmed without modifications by an inspector acting for the Secretary of State for the Environment on 24th April 2015.

The effect of the Order as confirmed is to modify the Definitive Map and Statement by adding to them two public footpaths, one commencing from the gap in the hedge on the Icknield Way at SP 9224 1253 and turning south west and north west along the field boundary for to cross Tring Town Footpath 88 at SP 9210 1265 then north east along the field boundary for to join Tring Town Footpath 52 at SP 9204 1288; and the other commencing from the Little Tring Road at SP 9169 1267 and running east across the fields (crossing Tring Town Footpath 87 at SP 9210 1265) to join the Icknield Way at SP 9237 1267.

A copy of the confirmed Order may be seen free of charge at Front Reception of Hertfordshire County Council, County Hall, Hertford, from 9.00 am to 4.00 pm on Monday to Friday and can be bought from Hertfordshire County Council at a cost of £2. A copy of the confirmed Order and Notice may also be seen at Dacorum Borough Council, Civic Offices, Hemel Hempstead, HP1 1HH.

The Order becomes operative as from the date on which it was confirmed, but if a person aggrieved by the Order desires to question the validity thereof, or of any provision contained therein, on the ground that it is not within the powers of the Wildlife and Countryside Act 1981, or on the ground that any requirement of the Act, or any regulation made thereunder, has not been complied with in relation to the Order, he may, under paragraph 12 of Schedule 15 of the Act within 42 days from 13th May 2015, make application for the purpose of the High Court.

Date 13th May 2015

WILDLIFE AND COUNTRYSIDE ACT 1981

The Definitive Map and Statement of Public Rights of Way in Hertfordshire

Hertfordshire County Council (Tring Town 87 and 88) Modification Order 2013

This Order is made by Hertfordshire County Council under Section 53(2)(b) of the Wildlife and Countryside Act 1981 ("the Act") because it appears to that authority that the Definitive Map and Statement of Public Rights of Way in Hertfordshire require modification in consequence of the occurrence of an event specified in Sections 53(3)(b), (c)(i) and (c)(iii) of the Act, namely:

(b) the expiration, in relation to any way in the area to which the Map relates, of a period such that the enjoyment by the public of the way during that period raises the presumption that the way has been dedicated as a public path or restricted byway.

(c) the discovery by the authority of evidence which (when considered with all other relevant evidence available to them) shows

(i) that a right of way which is not shown in the map and statement subsists or is reasonably alleged to subsist over land in the area to which the map relates, being a right of way such that the land over which the right subsists is a public path, a restricted byway or, subject to section 54A, a byway open to all traffic

(iii) that there is no public right of way over land shown in the map and statement as a highway of any description, or any other particulars contained in the map and statement require modification.

The authority have consulted with every local authority whose area includes the land to which the Order relates. Hertfordshire County Council hereby order that:

1. For the purposes of this Order the relevant date is 27th February 2013.
2. The Definitive Map and Statement of Public Rights of Way in Hertfordshire shall be modified as described in Part I and Part II of the Schedule and shown on the plan forming part of this Order ("the Order Plan").
3. This Order shall take effect on the date it is confirmed and may be cited as the Hertfordshire County Council (Tring Town 87 and 88) Modification Order 2013.

SCHEDULE

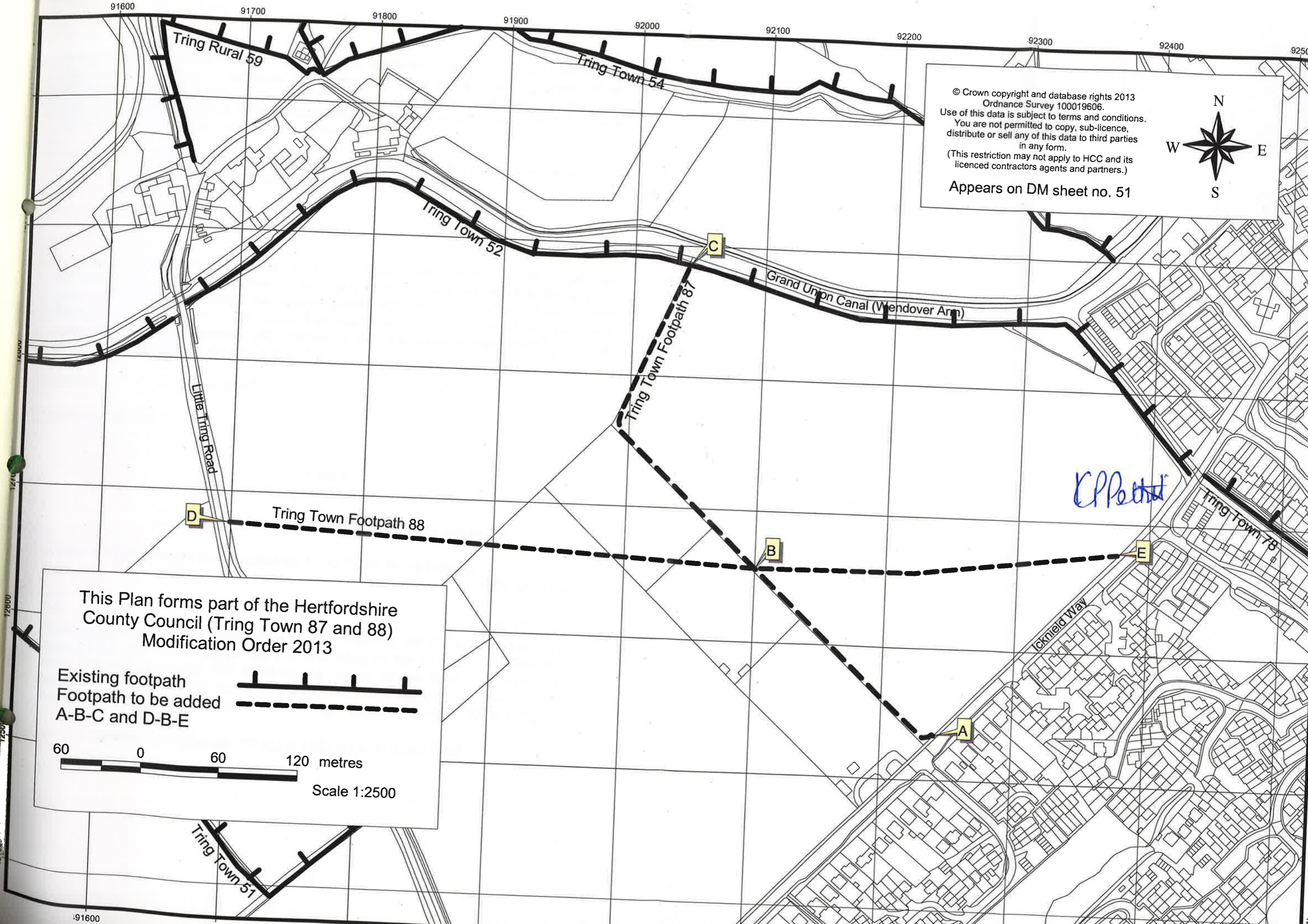

Part I

Modification of Definitive Map



DESCRIPTION OF PATH OR WAY TO BE ADDED

A public footpath commencing from the Icknield Way (public road) at SP 9224 1253 (point A on the Order Plan) and running through the gap in the hedge into the field lying on the north side of the Icknield Way; then immediately turning south west

© Crown copyright and database rights 2013
 Ordnance Survey 100019606.
 Use of this data is subject to terms and conditions.
 You are not permitted to copy, sub-licence,
 distribute or sell any of this data to third parties
 in any form.
 (This restriction may not apply to HCC and its
 licenced contractors agents and partners.)
 Appears on DM sheet no. 51



This Plan forms part of the Hertfordshire
 County Council (Tring Town 87 and 88)
 Modification Order 2013

Existing footpath 
 Footpath to be added 
 A-B-C and D-B-E

60 0 60 120 metres
 Scale 1:2500

towards the corner of the field, then turning north west along the east side of the field boundary for approximately 190 metres to cross Tring Town Footpath 88 at SP 9210 1265 (point B on the Order Plan) then continuing north east on the east side of the field boundary for approximately 290 metres to join Tring Town Footpath 52 at SP 9204 1288 (point C on the Order Plan).

Width: 2 metres between SP 9224 1253 (point A on the Order Plan) and SP 9204 1288 (point C on the Order Plan).

Limitations: None

A public footpath commencing from the Little Tring Road (public road) at SP 9169 1267 (point D on the Order Plan) and running across the fields in a generally easterly direction for approximately 400 metres to cross Tring Town Footpath 87 at SP 9210 1265 (point B on the Order Plan) and continuing generally eastwards for approximately 280 metres to join the Icknield Way (public road) at SP 9237 1267 (point E on the Order Plan).

Width: 4 feet (1.2 metres)

Limitations: None

Part II
Modification of Definitive Statement

VARIATION OF PARTICULARS OF PATH OR WAY

A new Statement shall be recorded for Tring Town 87 as follows:

Path No	Status	HCC Map Ref
087	FP	HCC 051

Commences from the Icknield Way (public road) at SP 9224 1253 and runs through the gap in the hedge into the field lying on the N side of the Icknield Way; immediately turns SW towards the corner of the field then runs NW (crossing Tring Town FP 88 at SP 9210 1265) and NE on the E side of the field boundary for approx. 480m to join Tring Town FP 52 at SP 9204 1288.

Width 2m between SP 9224 1253 and SP 9204 1288

Limitations None

A new Statement shall be recorded for Tring Town 88 as follows:

Path No	Status	HCC Map Ref
---------	--------	-------------

088	FP	HCC 051
-----	----	---------

Commences from the Little Tring Road (public road) at SP 9169 1267 and runs across the fields in a generally E direction for approx. 400m to cross Tring Town FP 87 at SP 9210 1265 then continuing E for approx. 280m to join the Icknield Way (public road) at SP 9237 1267.

Width 4 feet (1.2 metres)

Limitations None

The Statement for Tring Town 52 shall be amended as follows:

Path No	Status	HCC Map Ref
---------	--------	-------------

052	FP	HCC 051
-----	----	---------

Commences from Little Tring Road, S of Little Tring Farm thence NE and E along southern bank of Grand Union Canal, joining Tring Town FP 87 at SP 9204 1288, thence SE to join Upper Icknield Way.

Width

Limitations

IN WITNESS whereof the COMMON SEAL of HERTFORDSHIRE COUNTY COUNCIL was hereunto affixed this 8 day of March 2013

The Common Seal
of
HERTFORDSHIRE
COUNTY
COUNCIL was
hereunto affixed in
the presence of:-

K.P. Pettitt

Kathryn Pettitt

Chief Legal Officer



The foregoing order is hereby confirmed

Heidi Cruickshank

An Inspector appointed by The Secretary of
State for Environment, Food and
Rural Affairs

24 APR 2015