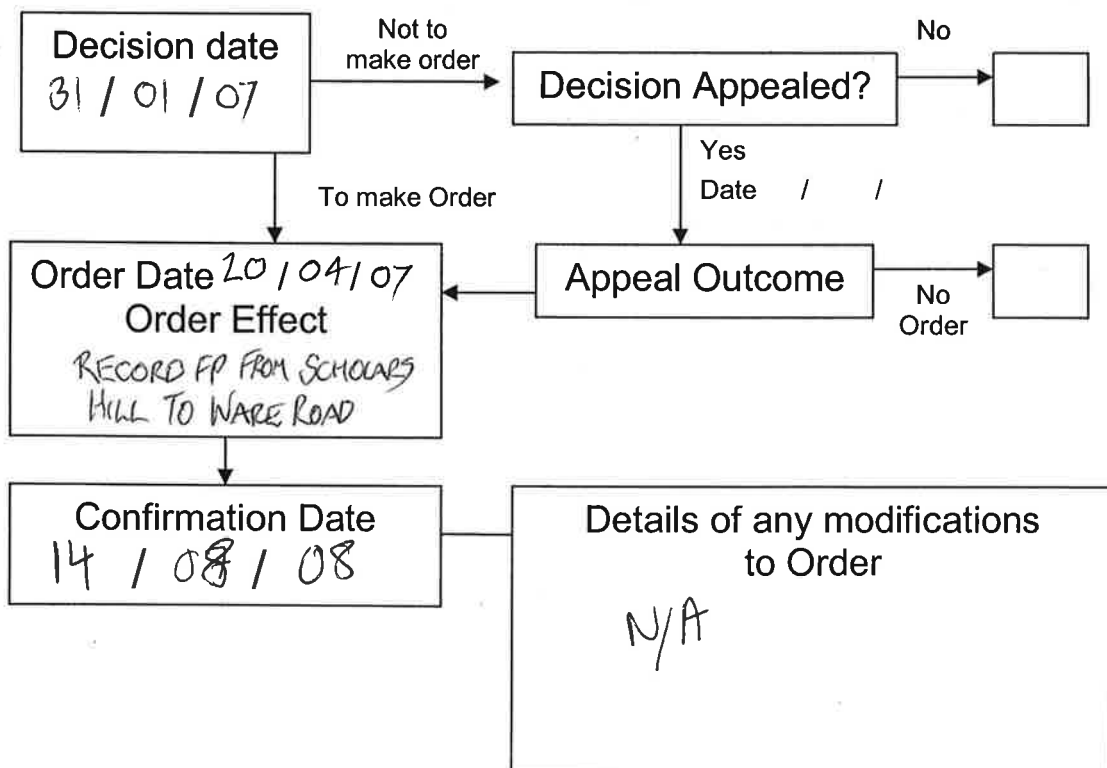


REGISTER OF APPLICATIONS - MODIFICATION ORDERS

DETAILS OF APPLICATION

District	<u>East Herts</u>	File Name	<u>Scholar's Hill</u>
Parish	<u>Wareside</u>	Application Date	<u>20/04/2004</u>
Grid References			
Application to	Point A	<u>TL 399, 157</u>
	<u>Add footpath</u>	Point B	<u>TL 399, 159</u>
Applicant	<u>Mr. M Westley</u>		
Nearest	City	Town	Village
	<u>St Albans</u>	<u>Ware</u>	<u>Wareside</u>
Addresses of properties affected	House Name/Street	Postcode	
	<u>7 Helham Green</u>	<u>SG12 7RE</u>	
	
	

DETERMINATION (DECISION) OF APPLICATION



SCHEDULE 7

FORM OF APPLICATION FOR MODIFICATION ORDER

Wildlife and Countryside Act 1981

DEFINITIVE MAP OF PUBLIC RIGHTS OF WAY IN HERTFORDSHIRE

To: Hertfordshire County Council

of: County Hall
HERTFORD
SG13 8DN

I, Mark Harold Westley, of Little Hollies, 38 Shephall Green, STEVENAGE SG2 9XS hereby apply for an order under section 53(2) of the Wildlife and Countryside Act 1981 modifying the definitive map and statement for the area by

- A. adding the bridleway from TL401175 (junction with BR64 south of Nobland Green) eastwards to TL403175 (junction with FP54 at bridge over Nimney Bourne)
- B. upgrading to bridleway part of FP54 (Wareside) from TL402173 (junction with BR64 near ford on Nimney Bourne) to the above bridleway at TL403175
- C. adding the footpath from TL411167 (junction with FP16 Upper Crackney Lane) westwards to TL408168 (junction with BR79 south-west of Little Blakesware)
- D. adding the footpath from TL412166 (junction with FP16 Upper Crackney Lane) northwards and eastwards to TL417170 (junction with FP14 at Barrow Farm)
- E. adding the footpath from TL395161 (junction with FP10 Hogtrough Lane east of Nimney Bourne) northwards along field-edge to TL397164 (junction with FP9 south of Nimney Wood)
- F. adding the footpath from TL399157 (junction with B1004 Ware Road) northwards to TL399159 (junction with Scholar's Hill)
- G. adding the footpath from TL411161 (junction with RUPP18 west of River Ash) eastwards along south side of River Ash to TL416163 (junction with FP18)
- H. adding the byway open to all traffic from TL415163 (junction with RUPP18 and FP16) eastwards to TL419163 (junction with Pegs Lane at River Ash)
- I. upgrading to byway open to all traffic RUPP18 (Widford)

and shown on the map accompanying this application.

I attach copies of the following documentary evidence in support of this application:

1. Letter dated 19 April 2004 to Sean Hanratty.

Dated 19 April 2004

Signed

SCHEDULE 8

FORM OF NOTICE OF APPLICATION FOR MODIFICATION ORDER

Section 53(5) of, and Schedule 14 to, the Wildlife and Countryside Act 1981

DEFINITIVE MAP OF PUBLIC RIGHTS OF WAY IN HERTFORDSHIRE

To: The Owner & Occupier

of: Cooks Farm
Wareside
WARE
SG12 7RG

I, Mark Harold Westley, of Little Hollies, 38 Shephall Green, STEVENAGE SG2 9XS hereby give notice that on 19 April 2004 I made application to the Hertfordshire County Council of County Hall, HERTFORD SG13 8DN that the definitive map and statement for the area be modified by

- A. adding the bridleway from TL401175 (junction with BR64 south of Nobland Green) eastwards to TL403175 (junction with FP54 at bridge over Nimney Bourne)
- B. upgrading to bridleway part of FP54 (Wareside) from TL402173 (junction with BR64 near ford on Nimney Bourne) to the above bridleway at TL403175
- C. adding the footpath from TL411167 (junction with FP16 Upper Crackney Lane) westwards to TL408168 (junction with BR79 south-west of Little Blakesware)
- D. adding the footpath from TL412166 (junction with FP16 Upper Crackney Lane) northwards and eastwards to TL417170 (junction with FP14 at Barrow Farm)
- E. adding the footpath from TL395161 (junction with FP10 Hogtrough Lane east of Nimney Bourne) northwards along field-edge to TL397164 (junction with FP9 south of Nimney Wood)
- F. adding the footpath from TL399157 (junction with B1004 Ware Road) northwards to TL399159 (junction with Scholar's Hill)
- G. adding the footpath from TL411161 (junction with RUPP18 west of River Ash) eastwards along south side of River Ash to TL416163 (junction with FP18)
- H. adding the byway open to all traffic from TL415163 (junction with RUPP18 and FP16) eastwards to TL419163 (junction with Pegs Lane at River Ash)
- I. upgrading to byway open to all traffic RUPP18 (Widford)

Dated2004

Signed

SCHEDULE 8

FORM OF NOTICE OF APPLICATION FOR MODIFICATION ORDER

Section 53(5) of, and Schedule 14 to, the Wildlife and Countryside Act 1981

DEFINITIVE MAP OF PUBLIC RIGHTS OF WAY IN HERTFORDSHIRE

To: The Owner & Occupier

of: Nimney Bourne Farm ✓ A + B
Wareside
WARE
SG12 7SJ

I, Mark Harold Westley, of Little Hollies, 38 Shephall Green, STEVENAGE SG2 9XS hereby give notice that on 19 April 2004 I made application to the Hertfordshire County Council of County Hall, HERTFORD SG13 8DN that the definitive map and statement for the area be modified by

- A. adding the bridleway from TL401175 (junction with BR64 south of Nobland Green) eastwards to TL403175 (junction with FP54 at bridge over Nimney Bourne)
- B. upgrading to bridleway part of FP54 (Wareside) from TL402173 (junction with BR64 near ford on Nimney Bourne) to the above bridleway at TL403175
- C. adding the footpath from TL411167 (junction with FP16 Upper Crackney Lane) westwards to TL408168 (junction with BR79 south-west of Little Blakesware)
- D. adding the footpath from TL412166 (junction with FP16 Upper Crackney Lane) northwards and eastwards to TL417170 (junction with FP14 at Barrow Farm)
- E. adding the footpath from TL395161 (junction with FP10 Hogtrough Lane east of Nimney Bourne) northwards along field-edge to TL397164 (junction with FP9 south of Nimney Wood)
- F. adding the footpath from TL399157 (junction with B1004 Ware Road) northwards to TL399159 (junction with Scholar's Hill)
- G. adding the footpath from TL411161 (junction with RUPP18 west of River Ash) eastwards along south side of River Ash to TL416163 (junction with FP18)
- H. adding the byway open to all traffic from TL415163 (junction with RUPP18 and FP16) eastwards to TL419163 (junction with Pegs Lane at River Ash)
- I. upgrading to byway open to all traffic RUPP18 (Widford)

Dated2004

Signed

SCHEDULE 8

FORM OF NOTICE OF APPLICATION FOR MODIFICATION ORDER

Section 53(5) of, and Schedule 14 to, the Wildlife and Countryside Act 1981

DEFINITIVE MAP OF PUBLIC RIGHTS OF WAY IN HERTFORDSHIRE

To: The Owner & Occupier

of: Little Blakesware ✓ c+d
Widford
~~WARE~~
SG12 8RP

I, Mark Harold Westley, of Little Hollies, 38 Shephall Green, STEVENAGE SG2 9XS hereby give notice that on 19 April 2004 I made application to the Hertfordshire County Council of County Hall, HERTFORD SG13 8DN that the definitive map and statement for the area be modified by

- A. adding the bridleway from TL401175 (junction with BR64 south of Nobland Green) eastwards to TL403175 (junction with FP54 at bridge over Nimney Bourne)
- B. upgrading to bridleway part of FP54 (Wareside) from TL402173 (junction with BR64 near ford on Nimney Bourne) to the above bridleway at TL403175
- C. adding the footpath from TL411167 (junction with FP16 Upper Crackney Lane) westwards to TL408168 (junction with BR79 south-west of Little Blakesware)
- D. adding the footpath from TL412166 (junction with FP16 Upper Crackney Lane) northwards and eastwards to TL417170 (junction with FP14 at Barrow Farm)
- E. adding the footpath from TL395161 (junction with FP10 Hogtrough Lane east of Nimney Bourne) northwards along field-edge to TL397164 (junction with FP9 south of Nimney Wood)
- F. adding the footpath from TL399157 (junction with B1004 Ware Road) northwards to TL399159 (junction with Scholar's Hill)
- G. adding the footpath from TL411161 (junction with RUPP18 west of River Ash) eastwards along south side of River Ash to TL416163 (junction with FP18)
- H. adding the byway open to all traffic from TL415163 (junction with RUPP18 and FP16) eastwards to TL419163 (junction with Pegs Lane at River Ash)
- I. upgrading to byway open to all traffic RUPP18 (Widford)

Dated2004

Signed

SCHEDULE 8

FORM OF NOTICE OF APPLICATION FOR MODIFICATION ORDER

Section 53(5) of, and Schedule 14 to, the Wildlife and Countryside Act 1981

DEFINITIVE MAP OF PUBLIC RIGHTS OF WAY IN HERTFORDSHIRE

To: The Owner & Occupier

of: Widfordbury Farm
Ware Road
Widford
WARE
SG12 8RL

I, Mark Harold Westley, of Little Hollies, 38 Shephall Green, STEVENAGE SG2 9XS hereby give notice that on 19 April 2004 I made application to the Hertfordshire County Council of County Hall, HERTFORD SG13 8DN that the definitive map and statement for the area be modified by

- A. adding the bridleway from TL401175 (junction with BR64 south of Nobland Green) eastwards to TL403175 (junction with FP54 at bridge over Nimney Bourne)
- B. upgrading to bridleway part of FP54 (Wareside) from TL402173 (junction with BR64 near ford on Nimney Bourne) to the above bridleway at TL403175
- C. adding the footpath from TL411167 (junction with FP16 Upper Crackney Lane) westwards to TL408168 (junction with BR79 south-west of Little Blakesware)
- D. adding the footpath from TL412166 (junction with FP16 Upper Crackney Lane) northwards and eastwards to TL417170 (junction with FP14 at Barrow Farm)
- E. adding the footpath from TL395161 (junction with FP10 Hogtrough Lane east of Nimney Bourne) northwards along field-edge to TL397164 (junction with FP9 south of Nimney Wood)
- F. adding the footpath from TL399157 (junction with B1004 Ware Road) northwards to TL399159 (junction with Scholar's Hill)
- G. adding the footpath from TL411161 (junction with RUPP18 west of River Ash) eastwards along south side of River Ash to TL416163 (junction with FP18)
- H. adding the byway open to all traffic from TL415163 (junction with RUPP18 and FP16) eastwards to TL419163 (junction with Pegs Lane at River Ash)
- I. upgrading to byway open to all traffic RUPP18 (Widford)

Dated2004

Signed

SCHEDULE 8

FORM OF NOTICE OF APPLICATION FOR MODIFICATION ORDER

Section 53(5) of, and Schedule 14 to, the Wildlife and Countryside Act 1981

DEFINITIVE MAP OF PUBLIC RIGHTS OF WAY IN HERTFORDSHIRE

To: The Owner & Occupier

of: Barrow Farm
MUCH HADHAM
SG10 6BJ

I, Mark Harold Westley, of Little Hollies, 38 Shephall Green, STEVENAGE SG2 9XS hereby give notice that on 19 April 2004 I made application to the Hertfordshire County Council of County Hall, HERTFORD SG13 8DN that the definitive map and statement for the area be modified by

- A. adding the bridleway from TL401175 (junction with BR64 south of Nobland Green) eastwards to TL403175 (junction with FP54 at bridge over Nimney Bourne)
- B. upgrading to bridleway part of FP54 (Wareside) from TL402173 (junction with BR64 near ford on Nimney Bourne) to the above bridleway at TL403175
- C. adding the footpath from TL411167 (junction with FP16 Upper Crackney Lane) westwards to TL408168 (junction with BR79 south-west of Little Blakesware)
- D. adding the footpath from TL412166 (junction with FP16 Upper Crackney Lane) northwards and eastwards to TL417170 (junction with FP14 at Barrow Farm)
- E. adding the footpath from TL395161 (junction with FP10 Hogtrough Lane east of Nimney Bourne) northwards along field-edge to TL397164 (junction with FP9 south of Nimney Wood)
- F. adding the footpath from TL399157 (junction with B1004 Ware Road) northwards to TL399159 (junction with Scholar's Hill)
- G. adding the footpath from TL411161 (junction with RUPP18 west of River Ash) eastwards along south side of River Ash to TL416163 (junction with FP18)
- H. adding the byway open to all traffic from TL415163 (junction with RUPP18 and FP16) eastwards to TL419163 (junction with Pegs Lane at River Ash)
- I. upgrading to byway open to all traffic RUPP18 (Widford)

Dated2004

Signed

SCHEDULE 8

FORM OF NOTICE OF APPLICATION FOR MODIFICATION ORDER

Section 53(5) of, and Schedule 14 to, the Wildlife and Countryside Act 1981

DEFINITIVE MAP OF PUBLIC RIGHTS OF WAY IN HERTFORDSHIRE

To: The Owner & Occupier

of: 7 Helham Green
Wareside
WARE
SG12 7RE

I, Mark Harold Westley, of Little Hollies, 38 Shephall Green, STEVENAGE SG2 9XS hereby give notice that on 19 April 2004 I made application to the Hertfordshire County Council of County Hall, HERTFORD SG13 8DN that the definitive map and statement for the area be modified by

- A. adding the bridleway from TL401175 (junction with BR64 south of Nobland Green) eastwards to TL403175 (junction with FP54 at bridge over Nimney Bourne)
- B. upgrading to bridleway part of FP54 (Wareside) from TL402173 (junction with BR64 near ford on Nimney Bourne) to the above bridleway at TL403175
- C. adding the footpath from TL411167 (junction with FP16 Upper Crackney Lane) westwards to TL408168 (junction with BR79 south-west of Little Blakesware)
- D. adding the footpath from TL412166 (junction with FP16 Upper Crackney Lane) northwards and eastwards to TL417170 (junction with FP14 at Barrow Farm)
- E. adding the footpath from TL395161 (junction with FP10 Hogtrough Lane east of Nimney Bourne) northwards along field-edge to TL397164 (junction with FP9 south of Nimney Wood)
- F. adding the footpath from TL399157 (junction with B1004 Ware Road) northwards to TL399159 (junction with Scholar's Hill)
- G. adding the footpath from TL411161 (junction with RUPP18 west of River Ash) eastwards along south side of River Ash to TL416163 (junction with FP18)
- H. adding the byway open to all traffic from TL415163 (junction with RUPP18 and FP16) eastwards to TL419163 (junction with Pegs Lane at River Ash)
- I. upgrading to byway open to all traffic RUPP18 (Widford)

Dated2004

Signed

SCHEDULE 9

**FORM OF CERTIFICATE OF SERVICE OF NOTICE OF APPLICATION FOR
MODIFICATION ORDER**

Wildlife and Countryside Act 1981

DEFINITIVE MAP OF PUBLIC RIGHTS OF WAY IN HERTFORDSHIRE

Certificate of Service of Notice of Application for Modification Order

To: Hertfordshire County Council






of: County Hall
HERTFORD
SG13 8DN

I, Mark Harold Westley, of Little Hollies, 38 Shephall Green, STEVENAGE SG2 9XS certify that the requirements of paragraph 2 of Schedule 14 to the Wildlife and Countryside Act 1981 have been complied with.

Dated 19 April 2004

Signed 

**Claimed Routes A - I EH 305 M00
Definitive Map Sheets 46 and 47**

-  BOAT
-  BRIDLEWAY
-  FOOTPATH
-  RUPP
-  CLAIMED ROUTES

Point A: TL 399, 157
Point B: TL 399, 159

SCALE 1:10000

1000 Metres

500

0

500

1000

1500

2000

2500

3000

3500

4000

4500

5000

5500

6000

6500

7000

7500

8000

This map is based upon Ordnance Survey material with the permission of Ordnance Survey on behalf of the Controller of Her Majesty's Stationery Office. Unauthorised reproduction infringes Crown copyright and may lead to prosecution or civil proceedings. Herefordshire County Council, 100019606, 2004

