

DEPOSIT OF STATEMENT AND PLAN

SECTION 31(6) OF THE HIGHWAYS ACT 1980

1. We are and have been since December 1969 the owners of the land known as **Hamels Park** more particularly delineated on the plan accompanying this declaration and thereon edged in red.
2. The aforementioned land lies in the Parishes of **Braughing** and **Standon**.
3. No ways over the land have been dedicated as highways
4. The deposit shall compromise this statement and accompanying plan

Landowners

Signed:

Name:

Address:

Watton at Stone, Hertford
SG14

Farneham, Coton
Northampton
NN6

Date:

5-11-2004

5-11-04

Witnessed

Signed:

Name:

Address:

Watton at Stone, Hertford
SG14

Kroom Hall Farm
Watton at Stone, Hertford
SG14

Occupation:

Farm Administrator

Farm Administrator

DEPOSIT OF STATEMENT AND PLAN

SECTION 31(6) OF THE HIGHWAYS ACT 1980

1. We are and have been since December 1969 the owners of the land known as **Hamels Park** more particularly delineated on the plan accompanying this declaration and thereon edged in red.
2. The aforementioned land lies in the Parishes of **Braughing** and **Standon**.
3. No ways over the land have been dedicated as highways
4. The deposit shall compromise this statement and accompanying plan


Landowners

Signed:


Name:

Address:

Date:


.....
Name: Mr. M. J. M. Wallace
Address: Bromelows, Watton Hall Farm
Watton at Stone, Hertford
SG14 2JL

5-11-2004


.....
Name: Mr. J. M. Wallace
Address: Fox Heath, Leamington
Northampton
NN6 7

5-11-04

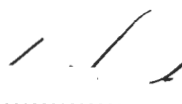
Witnessed

Signed:


Name:

Address:

Occupation:


.....
Name: Mr. J. M. Wallace
Address: Bromelows, Watton Hall Farm
Watton at Stone, Hertford
SG14 2JL

Farm Administrator


.....
Name: Mr. J. M. Wallace
Address: Fox Heath, Leamington
Northampton
NN6 7

Farm Administrator

Hamels Park
5th November 2004
Scale 1:10,000

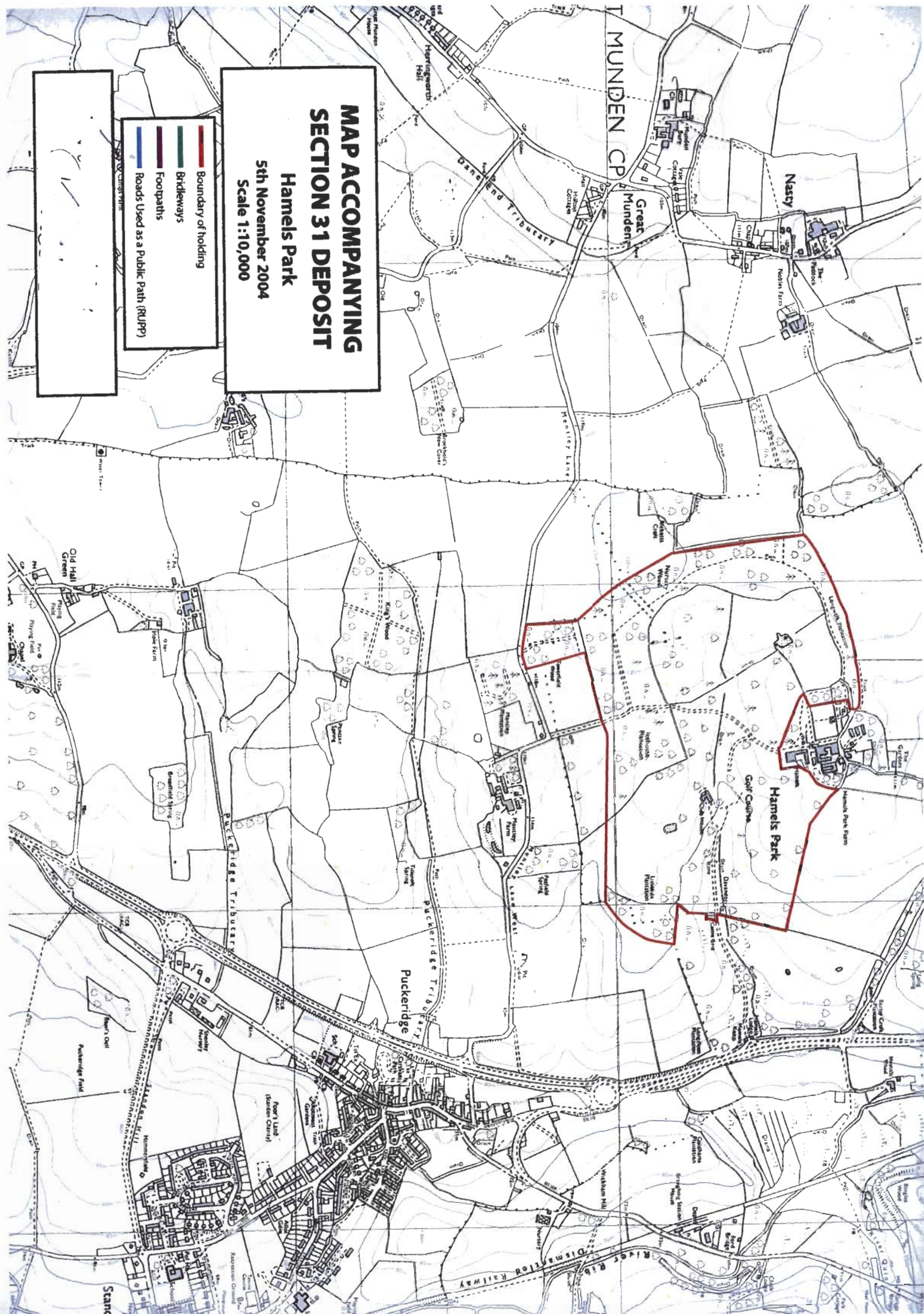
5th November 2004
Scale 1:10,000

Boundary of holding

■ Bridleways

Footpaths

Roads Used as a Public Path (RUPP)



STATUTORY DECLARATION

SECTION 31(6) OF THE HIGHWAYS ACT 1980

WE, **WALLACE AND ROBERTSON**, DO SOLEMNLY
AND SINCERELY DECLARE AS FOLLOWS:

1. We are, and have been since December 1969, the owners of the land known as:
Hamels Park more particularly delineated on the plan accompanying this declaration and thereon edged red.
2. On the 5th day of November, 2004 we deposited with Hertfordshire County Council, being the appropriate Council, a statement accompanied by a plan delineating our property by red edging which stated that:

No ways had been dedicated as highways over our property.

3. No additional ways have been dedicated over the land edged red on the plan accompanying this declaration since the statement dated 5th November, 2004 referred to in section 2 above and at the present time we have no intention of dedicating any more public rights of way over our property.

AND WE MAKE this solemn declaration on the 5th day of November, 2004 conscientiously believing it to be true and by virtue on the Statutory Declarations Act 1835.

Declared at:

Breeze & Wyles Solicitors
114 Fore Street
HERTFORD
SG14 1AG

Signatures:

[Handwritten signatures]

Before me:

[Handwritten signature]

BRIAN F. SIMPSON
S. INST. L. EX.

Commissioner for Oaths

[Handwritten signature]
BRIAN F. SIMPSON
S. INST. L. EX.
[Handwritten signature]

**MAP ACCOMPANYING
SECTION 31 DEPOSIT**





Hamels Park

5th November 2004

Scale 1:10,000

5th November 2004
Scale 1:10,000

Scale 1:10,000

-  Boundary of holding
-  Bridleways
-  Footpaths
-  Roads Used as a Public Path (RUPP)

