

**REGISTER OF DEPOSITS**

- **HIGHWAYS ACT 1980\***      x
- **COMMONS ACT 2006\***      x

(\* tick if applicable or specify N/A)

**DETAILS OF APPLICATION**

Date Application received in prescribed form    07/01/2020

Date by which any subsequent highways  
declaration must be lodged                            06/01/2040**Parcel**

Districts        Hertsmere &amp; Watford        Parish        Bushey &amp; Watford Borough

Address and postcode of buildings  
on each piece of land subject to the  
application to which a postcode has  
been assigned                            Haydon Hill Grazing Land  
Haydon Hill, Merry Hill Road  
Bushey, Herts  
WD23 1SU

Nearest town/city to above                            Watford

OS 6 figure Grid Reference(s)  
for a point within the area of the land  
(if possible for postcode point above)                            TQ 126 949



**NOTICE OF LANDOWNER DEPOSITS** under  
**Section 31(6) of the Highways Act 1980** and  
**Section 15A(1) of the Commons Act 2006**  
**HERTFORDSHIRE COUNTY COUNCIL**

An application to deposit a map and statement under section 31(6) of the Highways Act 1980 and deposit a statement under section 15A(1) of the Commons Act 2006 has been made in relation to the land (or lands) described below and shown edged red on the accompanying map.

**PLEASE NOTE:**

This deposit may affect rights over the land described below. Deposits made under section 31(6) of the Highways Act 1980 may prevent deemed dedication of public rights of way over such land under section 31(1) of that Act. Deposits made under section 15A(1) of the Commons Act 2006 may affect the ability to register such land as a town or village green under section 15 of that Act. For further information please see guidance at <https://www.gov.uk/guidance/town-and-village-greens-how-to-register>

**Description of the land:**

Haydon Hill Grazing Land, Haydon Hill, Merry Hill Road, Bushey, Herts, WD23 1SU

Name of the parish, ward or district in which the land is situated:

Bushey & Watford Borough in districts of Hertsmere and Watford

The deposit was submitted by Rural Estates on behalf of Hertfordshire County Council and was received by this authority on 7<sup>th</sup> January 2020.

The authority maintains a register of maps, statements and declarations deposited under section 31A of the Highways Act 1980 and section 15B of the Commons Act 2006. This register can be accessed online at [www.hertfordshire.gov.uk/landownerdeposits](http://www.hertfordshire.gov.uk/landownerdeposits) or can be inspected free of charge at Hertfordshire County Council, County Hall, Pegs Lane, Hertford, Hertfordshire, SG13 8DN during office hours between 9:00am and 5:00 pm

**Signed on behalf of Hertfordshire County Council:**

**Name and position of Signatory:** R. Cuthbert, Definitive Map & Enforcement Team Leader

**Date:** 7<sup>th</sup> January 2020

# PART A

## Information relating to the Applicant and Land to which the Application relates

(all applicants must complete this part)

1 Name of appropriate authority to which the application is addressed:  
**Hertfordshire County Council**

2 Name and full address (including postcode) of applicant:

Name: **Matthew Roberts**

Address: **Post point: CHO 313**

**County Hall**

**Pegs Lane**

**Hertford, Hertfordshire**

Postcode: **SG13 8DQ**

Hertfordshire County Council

**RECEIVED**

Date: **7th January 2020**

3 Status of applicant (tick relevant box or boxes):

I am

(a)

the owner of the land(s) described in paragraph 4.

(b)

making this application and the statements/declarations it contains on behalf of Hertfordshire County Council who is the owner of the land(s) described in paragraph 4 and in my capacity as Rural Estates Officer.

4 Insert description of the land(s) to which the application relates (including full address and postcode):

Description of Land(s):

**Haydon Hill Grazing Land**

Full address:  
Postcode

**Haydon Hill, Merry Hill Road, Bushey, Hertfordshire**

5 Ordnance Survey six-figure grid reference(s) of a point within the area of land(s) to which the application relates (if known):

**TQ126949**

6 This deposit comprises the following statement(s) and/or declarations (tick relevant box or boxes):

**PART B**



**PART C**



**PART D**



(delete Parts B, C or D from the form below where not applicable):

## PART B

### **Statement under section 31(6) of the Highways Act 1980**

Hertfordshire County Council is the owner of the land described in paragraph 4 of Part A of this form and shown edged red on the map accompanying this statement.

Ways shown brown on the accompanying map are byways open to all traffic.

Ways shown orange on the accompanying map are restricted byways.

Ways shown green on the accompanying map are public bridleways.

Ways shown purple on the accompanying map are public footpaths.

No other ways over the land shown edged red on the accompanying map have been dedicated as highways.

## **PART D**

### **Statement under section 15A(1) of the Commons Act 2006**

Hertfordshire County Council is the owner of the land described in paragraph 4 of Part A of this form and shown edged red on the map accompanying this statement/deposited with Hertfordshire County Council on 7<sup>th</sup> January .

Hertfordshire County Council wishes to bring to an end any period during which persons may have indulged as of right in lawful sports and pastimes on the whole or any part of the land shown edged red on the accompanying map.

## PART F

### Statement of Truth

(all applicants must complete this part)

**WARNING: If you dishonestly enter information or make a statement that you know is, or might be, untrue or misleading, and intend by doing so to make a gain for yourself or another person, or to cause loss or the risk of loss to another person, you may commit the offence of fraud under section 1 of the Fraud Act 2006, the maximum penalty for which is 10 years' imprisonment or an unlimited fine, or both.**

**I BELIEVE THAT THE FACTS AND MATTERS CONTAINED IN THIS FORM ARE TRUE**

Signature: \_\_\_\_\_

(of the person making the statement of truth)

Date: 7.1.2020

Print Name: \_\_\_\_\_

CHRISTIAN TYROLL

**You should keep a copy of the completed form**

---

## Data Protection Act 1998

### Fair Processing Notice

The purpose of this Fair Processing Notice is to inform you of the use that will be made of your personal data, as required by the Data Protection Act 1998.

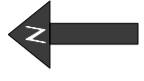
The appropriate authority (see explanation of definition in above guidance notes) in England is the data controller in respect of any personal data that you provide when you complete this form.

The information that you provide will be used by the appropriate authority in its duties to process applications to deposit statements, maps and declarations under section 31(6) the Highways Act 1980 and statements under section 15A(1) of the Commons Act 2006. The information you provide will also be used by the appropriate authority in its duty to upgrade the registers in which details of such deposits are recorded under the Dedicated Highways (Registers under Section 31A of the Highways Act 1980 (England) Regulations 2007 and the Commons (Registration of Town or Village Greens) and Dedicated Highways (Landowner Statements and Declarations) (England) Regulations 2013.

The appropriate authority is required by the legislation above to maintain a register which holds information provided in this form, which can be inspected online or in person by members of the public on request. It may also be required to release information, including personal data and commercial information, on request under the Environmental Information Regulations 2004 or the Freedom of Information Act 2000. However, the appropriate authority will not permit any unwarranted breach of confidentiality nor will they act in contravention of their obligations under the Data Protection Act 1998.



© Crown copyright and database rights  
2019 Ordnance Survey EUL 100019606  
You are not permitted to copy, sub-license, distribute or sell  
any of this data to third parties in any form



Asset Boundary

- Bridleway
- Byway Open to All Traffic
- Restricted Byway
- Footpath



Resources  
Hertfordshire County Council  
County Hall  
Hertford SG13 8DQ

PROJECT

Section 31 (6) application plan

DRAWING TITLE

Haydon Hill Estate  
Merry Hill Road  
Bushey

DRAWN J.Niim

CHECKED

DATE 25/10/2019

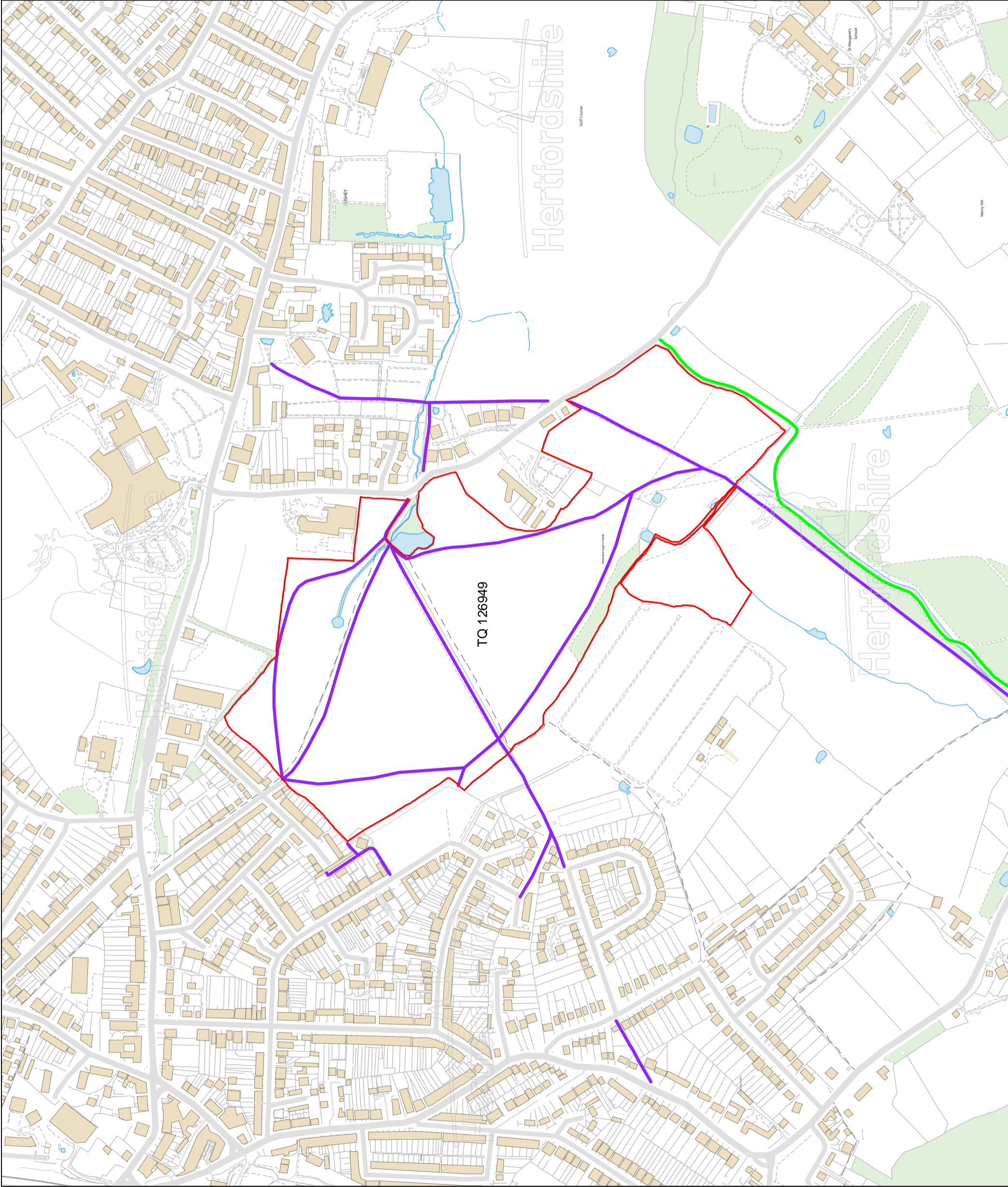
SCALE 1:5000 @A3

PLAN NO.

REVISION

00187801 & 00187803 -  
Landowner Deposit Statements

25/10/2019



**REGISTER OF DEPOSITS**

- **HIGHWAYS ACT 1980\***
  
- **COMMONS ACT 2006\***

(\* tick if applicable or specify N/A)

**DETAILS OF APPLICATION**

Date Application received in prescribed form     29/01/2020

Date by which any subsequent highways  
declaration must be lodged     28/01/2040

---

**Parcel**

Districts     Hertsmere & Watford     Parish     Bushey & Watford Borough

Address and postcode of buildings  
on each piece of land subject to the  
application to which a postcode has  
been assigned     Haydon Hill Grazing Land  
Haydon Hill, Merry Hill Road  
Bushey, Herts  
WD23 1SU

Nearest town/city to above     Watford

OS 6 figure Grid Reference(s)  
for a point within the area of the land  
*(if possible for postcode point above)*     TQ 126 949

---





**NOTICE OF LANDOWNER DEPOSITS** under  
**Section 31(6) of the Highways Act 1980** and  
**Section 15A(1) of the Commons Act 2006**  
**HERTFORDSHIRE COUNTY COUNCIL**

An application to lodge a declaration under section 31(6) of the Highways Act 1980 has been made in relation to the land (or lands) described below and shown edged red on the accompanying map.

**PLEASE NOTE:**

This deposit may affect rights over the land described below. Deposits made under section 31(6) of the Highways Act 1980 may prevent deemed dedication of public rights of way over such land under section 31(1) of that Act. Deposits made under section 15A(1) of the Commons Act 2006 may affect the ability to register such land as a town or village green under section 15 of that Act. For further information please see guidance at <https://www.gov.uk/guidance/town-and-village-greens-how-to-register>

**Description of the land:**

Haydon Hill Grazing Land, Haydon Hill, Merry Hill Road, Bushey, Herts, WD23 1SU

Name of the parish, ward or district in which the land is situated:

Bushey & Watford Borough in districts of Hertsmere and Watford

The deposit was submitted by Rural Estates on behalf of Hertfordshire County Council and was received by this authority on 27<sup>th</sup> January 2020.

The authority maintains a register of maps, statements and declarations deposited under section 31A of the Highways Act 1980 and section 15B of the Commons Act 2006. This register can be accessed online at [www.hertfordshire.gov.uk/landownerdeposits](http://www.hertfordshire.gov.uk/landownerdeposits) or can be inspected free of charge at Hertfordshire County Council, County Hall, Pegs Lane, Hertford, Hertfordshire, SG13 8DN during office hours between 9:00am and 5:00 pm

**Signed on behalf of Hertfordshire County Council:**

**Name and position of Signatory:** R. Cuthbert, Definitive Map & Enforcement Team Leader

**Date:** 29<sup>th</sup> January 2020

# PART A

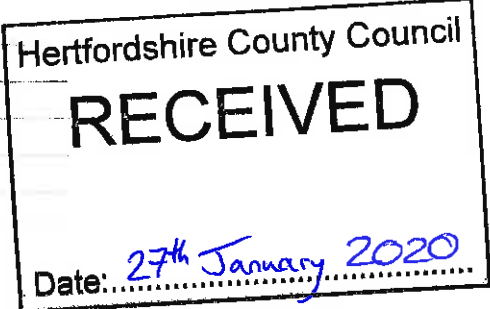
## Information relating to the Applicant and Land to which the Application relates

(all applicants must complete this part)

1 Name of appropriate authority to which the application is addressed:  
**Hertfordshire County Council**

2 Name and full address (including postcode) of applicant:

Name: Christian Tyroll  
Address: Post point: CHO 313  
County Hall  
Pegs Lane  
Hertford, Hertfordshire  
Postcode: SG13 8DQ



3 Status of applicant (tick relevant box or boxes):

I am

- (a)  the owner of the land(s) described in paragraph 4.  
(b)  making this application and the statements/declarations it contains on behalf of Hertfordshire County Council who is the owner of the land(s) described in paragraph 4 and in my capacity as Rural Estates Manager.

4 Insert description of the land(s) to which the application relates (including full address and postcode):

Description of Land(s): Haydon Hill Grazing Land

Full address: Haydon Hill, Merry Hill Road, Bushey, Hertfordshire.  
Postcode: WD23 1SU

5 Ordnance Survey six-figure grid reference(s) of a point within the area of land(s) to which the application relates (if known):

TQ126949

6 This deposit comprises the following statement(s) and/or declarations (tick relevant box or boxes):

PART B  
PART C  
PART D

## **PART C**

### **Declaration under section 31(6) of the Highways Act 1980**

- 1 Hertfordshire County Council is the owner of the land described in paragraph 4 of Part A of this form and shown edged red on the map accompanying this declaration/lodged with Hertfordshire Council on 7<sup>th</sup> January 2020.
- 2 On the 7<sup>th</sup> day of January 2020 I deposited with Hertfordshire County Council, being the appropriate council, a statement accompanied by a map showing Hertfordshire County Councils property edged red which stated that:  
  
Ways shown brown on the accompanying map are byways open to all traffic.  
  
Ways shown orange on the accompanying map are restricted byways.  
  
Ways shown green on the accompanying map are public bridleways.  
  
Ways shown purple on the accompanying map are public footpaths.  
  
No other ways over the land shown edged red on the accompanying map have been dedicated as highways.
- 4 No additional ways have been dedicated over the land edged red on the map referenced in paragraph 1 above since the statement dated 7<sup>th</sup> day January 2020 referenced to in paragraph 2 above other than those byways open to all traffic, restricted byways, bridleways, footpaths marked in the appropriate colour on the map accompanying this declaration and at the present time I have no intention of dedicating any more public rights of way over the property.

## PART F

### Statement of Truth

(all applicants must complete this part)

**WARNING: If you dishonestly enter information or make a statement that you know is, or might be, untrue or misleading, and intend by doing so to make a gain for yourself or another person, or to cause loss or the risk of loss to another person, you may commit the offence of fraud under section 1 of the Fraud Act 2006, the maximum penalty for which is 10 years' imprisonment or an unlimited fine, or both.**

**I BELIEVE THAT THE FACTS AND MATTERS CONTAINED IN THIS FORM ARE TRUE**

Signature: \_\_\_\_\_

(of the person making the statement of truth)

Date: 27/01/2020

Print Name: \_\_\_\_\_

CHRISTIAN TYROLL

**You should keep a copy of the completed form**

## Data Protection Act 1998 Fair Processing Notice

The purpose of this Fair Processing Notice is to inform you of the use that will be made of your personal data, as required by the Data Protection Act 1998.

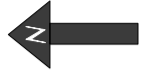
The appropriate authority (see explanation of definition in above guidance notes) in England is the data controller in respect of any personal data that you provide when you complete this form.

The information that you provide will be used by the appropriate authority in its duties to process applications to deposit statements, maps and declarations under section 31(6) the Highways Act 1980 and statements under section 15A(1) of the Commons Act 2006. The information you provide will also be used by the appropriate authority in its duty to upgrade the registers in which details of such deposits are recorded under the Dedicated Highways (Registers under Section 31A of the Highways Act 1980 (England) Regulations 2007 and the Commons (Registration of Town or Village Greens) and Dedicated Highways (Landowner Statements and Declarations) (England) Regulations 2013.

The appropriate authority is required by the legislation above to maintain a register which holds information provided in this form, which can be inspected online or in person by members of the public on request. It may also be required to release information, including personal data and commercial information, on request under the Environmental Information Regulations 2004 or the Freedom of Information Act 2000. However, the appropriate authority will not permit any

**unwarranted breach of confidentiality nor will they act in contravention of their obligations under the Data Protection Act 1998.**

© Crown copyright and database rights  
2019 Ordnance Survey EUL 100019606  
You are not permitted to copy, sub-license, distribute or sell  
any of this data to third parties in any form



Asset Boundary

- Bridleway
- Byway Open to All Traffic
- Restricted Byway
- Footpath



Resources  
Hertfordshire County Council  
County Hall  
Hertford SG13 8DQ

PROJECT

Section 31 (6) application plan

DRAWING TITLE

Haydon Hill Estate  
Merry Hill Road  
Bushey

DRAWN J.Niim

CHECKED

DATE 25/10/2019

SCALE 1:5000 @A3

PLAN NO.

REVISION

00187801 & 00187803 -  
Landowner Deposit Statements

25/10/2019

