

**DEPOSIT OF STATEMENT AND PLAN  
SECTION 31(6) OF THE HIGHWAYS ACT 1980**

1. We are the trustees of (i) The Earl of Mexborough's 1954 Settlement and/or (ii) The Honourable C A Savile 1984 and 1985 Whatbarns and Wakeley Farm Settlements and/or (iii) The Mexborough VVV Settlement and in those capacities are between us the current legal owners of the land more particularly delineated on the plan accompanying this declaration and thereon edged in red (the "Land"). We are signing in our respective capacities as the trustees of these settlements and (where appropriate) as former directors of the two companies which owned the Land prior to the aforementioned 1954 Settlement's ownership.
2. The Land lies in the Parish/es of Buckland, Therfield, Wood End, Ardeley, Great Munden, Aspenden and Westmill.
3. Prior to 22 February 1983 all of the Land was owned by The Earl of Mexborough's 1954 Settlement.
4. The Earl of Mexborough's 1954 Settlement acquired all of the Land on 7 September 1967.
5. From 5 April 1963 until 7 September 1967 the Land was owned by Methley Estates Limited, a company of which both The Right Hon John Christopher George Eighth Earl of Mexborough and The Hon Charles Anthony Savile (signatories to this declaration) were both directors.
6. Prior to 5 April 1963, the Land was owned by The Mexborough Estate Company Limited, a company of which both The Right Hon John Christopher George Eighth Earl of Mexborough and The Hon Charles Anthony Savile (signatories to this declaration) were both directors.
7. The Mexborough Estate Company Limited acquired the Land on or immediately following its incorporation on 20 January 1926.
8. The ways coloured purple on the said plan have been dedicated as footpaths
9. The ways coloured green on the said plan have been dedicated as bridleways
10. The ways coloured brown on the said plan have been dedicated as highways with vehicular status (Byway Open to All Traffic or BOAT)
11. No other ways over the land have been dedicated as highways
12. The deposit shall comprise this statement and accompanying plan
13. This Declaration may be executed in any number of counterparts, each of which will be an original and all of which together will constitute the same instrument.

Signed (by the Landowners

.....  
**The Right Honourable John Christopher George Eighth Earl of Mexborough**

On behalf of (i) the trustees of The Earl of Mexborough's 1954 Settlement  
(ii) The trustees of The Honourable C A Savile 1984 and 1985 Whatbarns and  
Wakeley Farm Settlements and (iii) the trustees of the Mexborough WW  
Settlement and as a director of (i) Methley Estates Limited (dissolved) and (ii) The  
Mexborough Estate Company Limited (dissolved)

Address: Arden Hall, Hawaby North Yorkshire YO62 5LS

Date: 28 November 2011

Signed (witness):

Name (of witness):

Address (of witness):

Occupation (of witness): CHARTERED ACCOUNTANT

.....  
**The Honourable Charles Anthony Savile**

On behalf of (i) the trustees of The Earl of Mexborough's 1954 Settlement  
(ii) The trustees of The Honourable C A Savile 1984 and 1985 Whatbarns and  
Wakeley Farm Settlements and (iii) the trustees of the Mexborough WW  
Settlement and as a director of (i) Methley Estates Limited (dissolved) and (ii) The  
Mexborough Estate Company Limited (dissolved)

Address: Youngsbury, Ware Herts SG12 0TZ

Date: 1/11/11

Signed (witness):

Name (of witness):

Address (of witness):

Occupation (of witness):

HOUSEWIFE

.....  
**The Honourable James Hugh Hope John Savile**

On behalf of the trustees of The Earl of Mexborough's 1954 Settlement

Address: Arden Hall, Hawnby North Yorkshire YO62 5LS

Date: 10/10/11

Signed (witness):

Name (of witness):

Address (of witness):

Occupation (of witness): SECRETARY

.....  
**Andrew David Savile**

On behalf of the trustees of The Earl of Mexborough's 1954 Settlement

Address: Youngsbury, Ware Herts SG12 0TZ

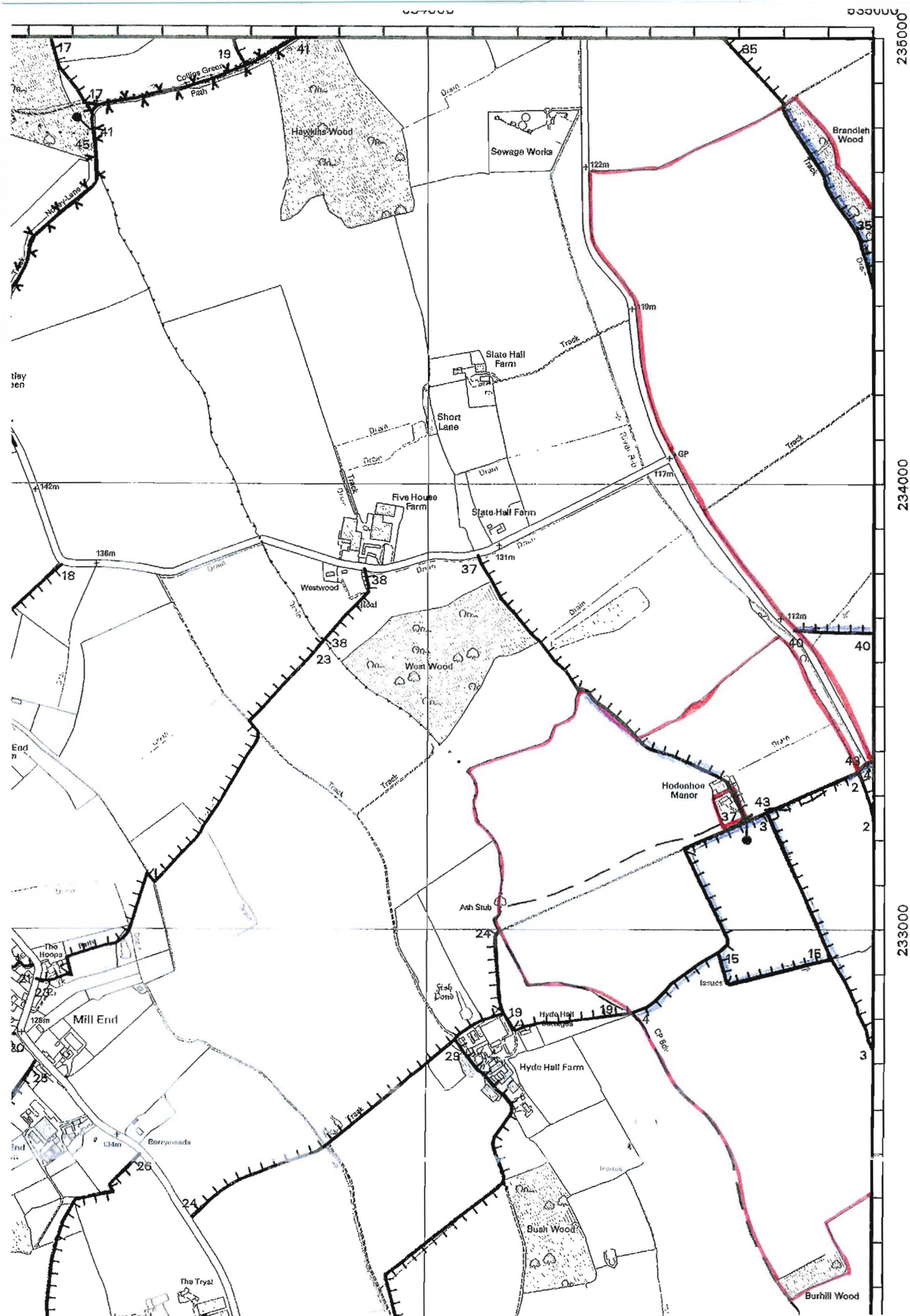
Date: 28 November 2011

Signed (witness):

Name (of witness):

Address (of witness):

Occupation (of witness): CHARTERED ACCOUNTANT.



# THE DEFINITIVE MAP OF PUBLIC RIGHTS OF WAY IN HERTFORDSHIRE

HCC Ref.    Ordnance Survey Ref.

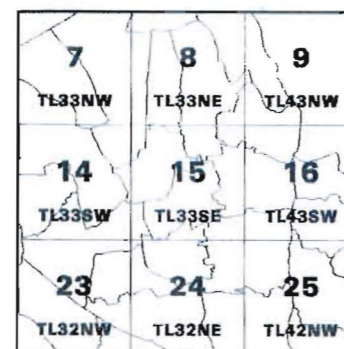
**015    TL33SE**

This map incorporates legal changes and events to the public Rights of Way up to 14th April 2010

## KEY

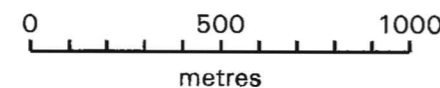
- Public Footpath
  - Public Bridleway
  - Restricted Byway
  - Byway Open to All Traffic
  - Public Right of Way temporarily closed
  - indicates a change in path numbering
  - Right of Way status subject to regulation/ order (others may exist and restrictions on site should always be followed).
- Changes made since 14th April 2010 can be seen by visiting [www.hertsdirect.org/rowmap](http://www.hertsdirect.org/rowmap)

The representation on this map of any other road, track or path is no evidence of a Right of Way.



Grid north

Scale 1:10000  
(10 cm to 1 Km)

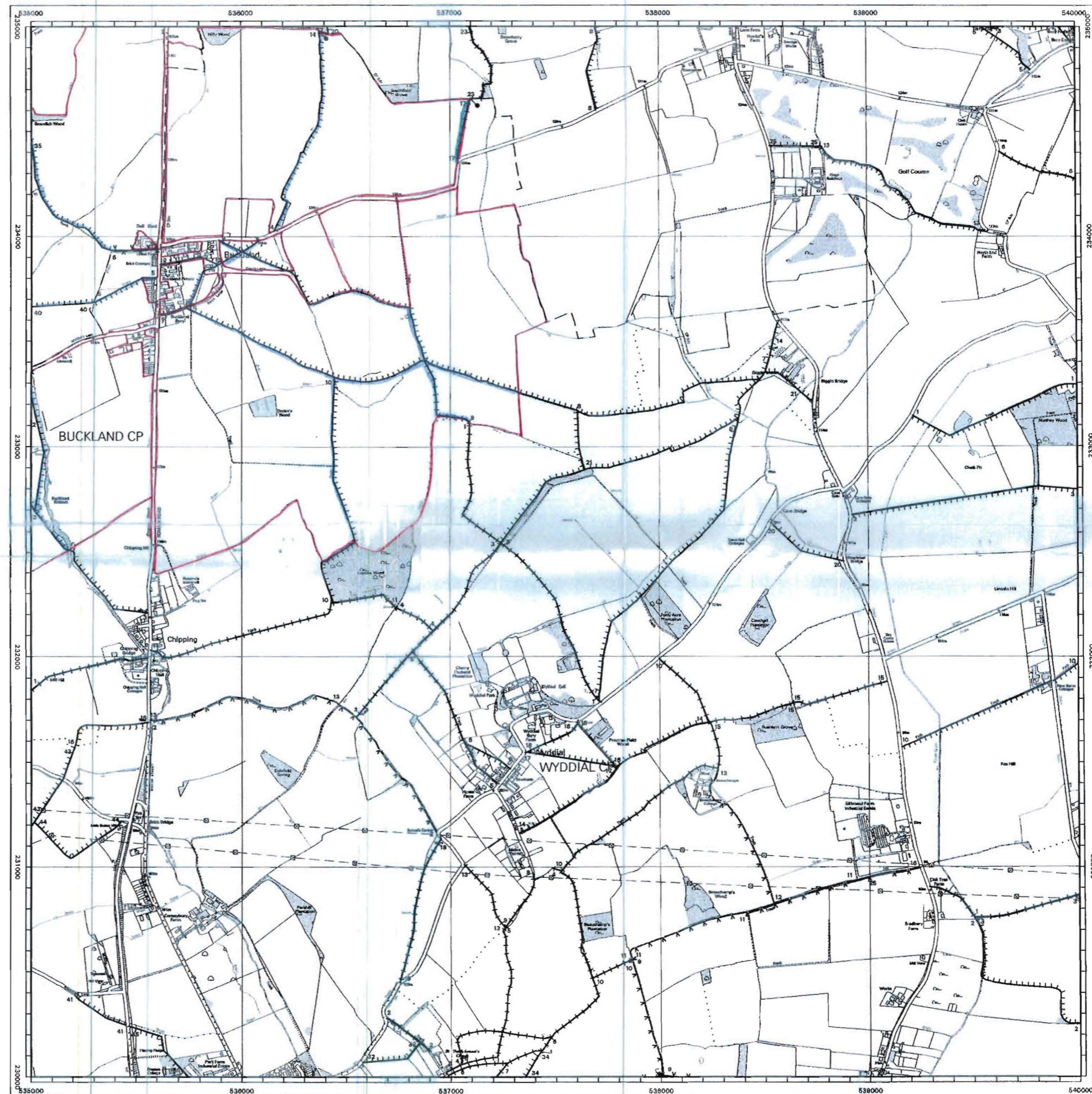


**015**



Produced by the Rights of Way Service  
Environment Department  
Hertfordshire County Council  
County Hall, Pegasus Lane, Hertford, SG13 8DN  
Tuesday, April 13, 2010

This map is based upon Ordnance Survey material with the permission of Ordnance Survey on behalf of the Controller of Her Majesty's Stationery Office. (C) Crown copyright. Unauthorised reproduction infringes Crown copyright and may lead to prosecution or civil proceedings. Hertfordshire County Council, 100018606, 2010



TL33SE

015

# THE DEFINITIVE MAP OF PUBLIC RIGHTS OF WAY IN HERTFORDSHIRE

HCC Ref. Ordnance Survey Ref.

**023 TL32NW**

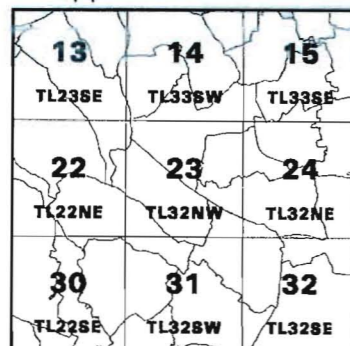
This map incorporates legal changes and events to the public Rights of Way up to 14th April 2010

## KEY

- Public Footpath
- Public Bridleway
- Restricted Byway
- Byway Open to All Traffic
- Public Right of Way temporarily closed
- indicates a change in path numbering
- Right of Way status subject to regulation/ order (others may exist and restrictions on site should always be followed).


Changes made since 14th April 2010 can be seen by visiting [www.hertsdirect.org/rowmap](http://www.hertsdirect.org/rowmap)

The representation on this map of any other road, track or path is no evidence of a Right of Way.



Grid north

Scale 1:10000  
(10 cm to 1 Km)



**023**



Produced by the Rights of Way Service  
Environment Department  
Hertfordshire County Council  
County Hall, Pega Lane, Hertford, SG13 8DN  
Tuesday, April 13, 2010

This map is based upon Ordnance Survey material with the permission of Ordnance Survey on behalf of the Controller of Her Majesty's Stationary Office. (c) Crown copyright. Unauthorised reproduction infringes Crown copyright and may lead to prosecution or civil proceedings. Hertfordshire County Council, 100018806, 2010



TL32NW

**023**

on/  
S

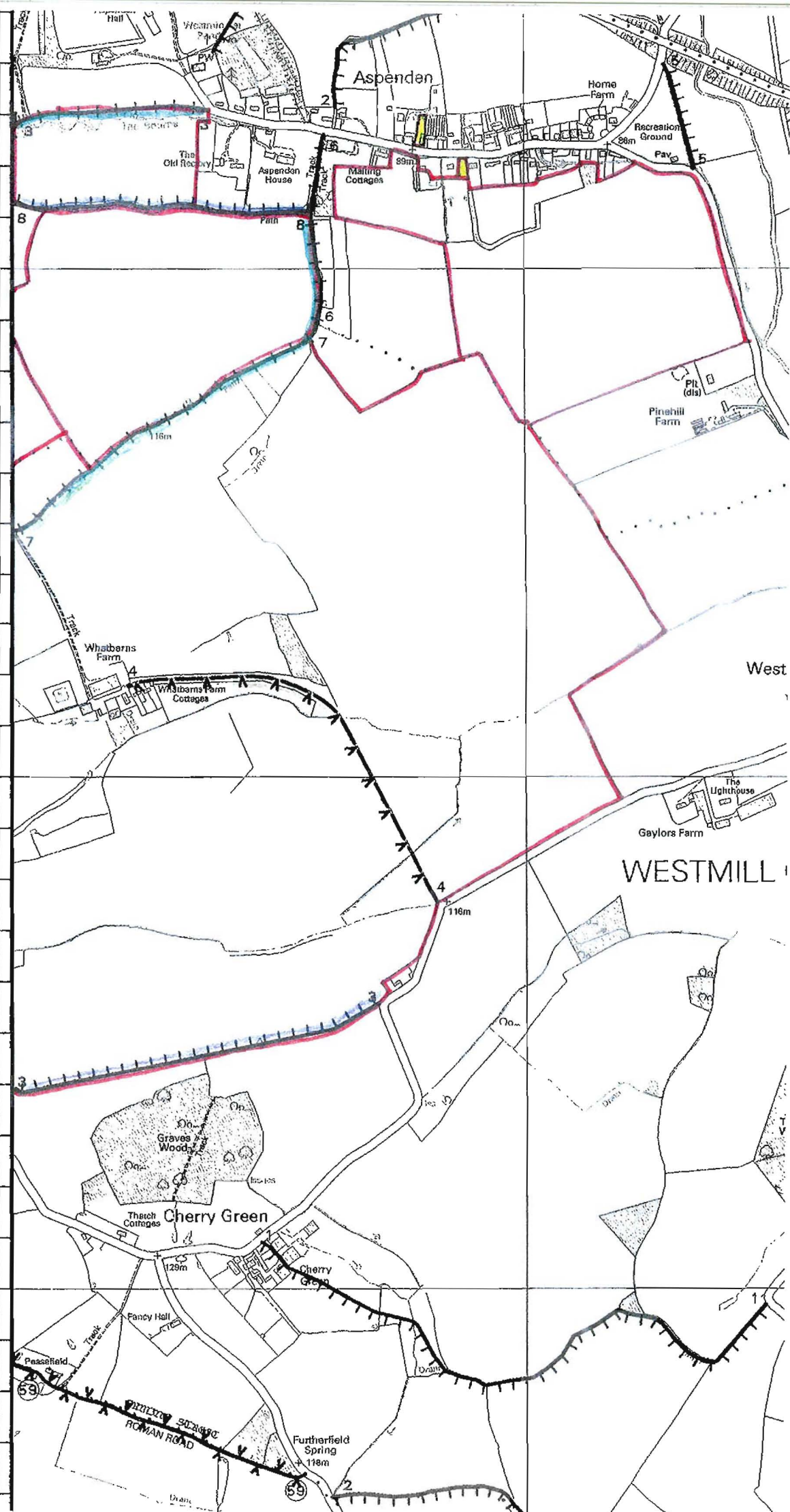
can be  
rowmap

ad,

228000

227000

226000



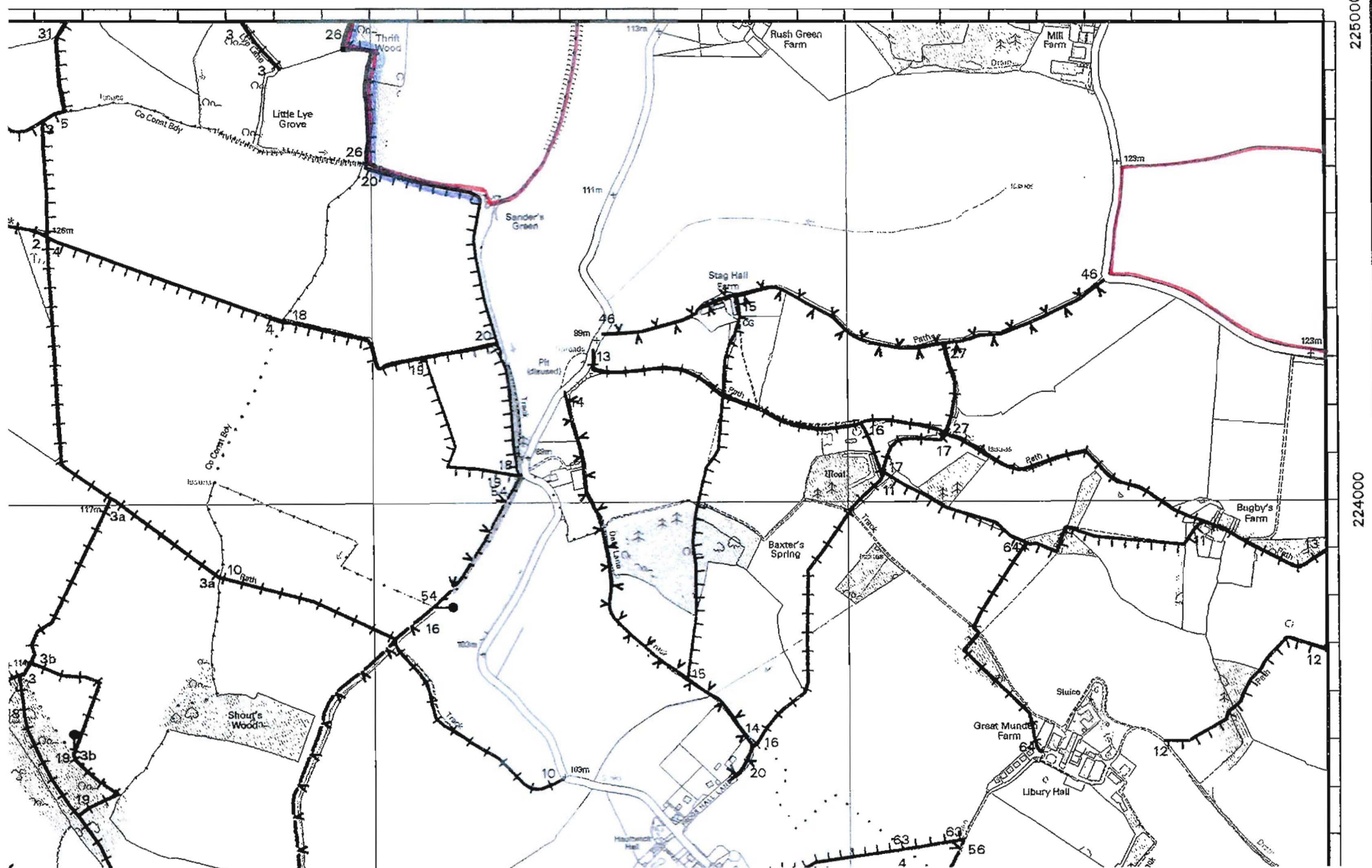
533000

534000

535000

225000

224000



535000

536000

225000

224000

223000

