


**DEPOSIT OF STATEMENT and PLAN**

**SECTION 31 (6) OF THE HIGHWAYS ACT 1980**

To: Hertfordshire County Council

1. **I am** and have been since 1<sup>st</sup> January 1959 the owner within the meaning of the above section of the land known as **Poyndon Farm** more particularly delineated on the plan accompanying this statement and thereon edged red.
2. The aforementioned land lies in the Goffs Oak Ward of the Broxbourne Borough.
3. The ways coloured brown on the said plan have been dedicated as highways with vehicular status.
4. The ways coloured green on the said plan have been dedicated as bridleways.
5. The ways coloured purple on the said plan have been dedicated as footpaths.
6. No [other] ways over the land have been dedicated as highways.
7. The deposit shall comprise this statement and accompanying plan.

Signed:

 ..... J Needle (Landowner)


Address:

 J & S Needle  
Poyndon Farm  
Silver Street  
Goffs Oak  
Waltham Cross  
Hertfordshire  
EN7 5JG

Date:

27-7-11 .....

Signed:

 .....(Witness)

Name (of witness)

.....

Address

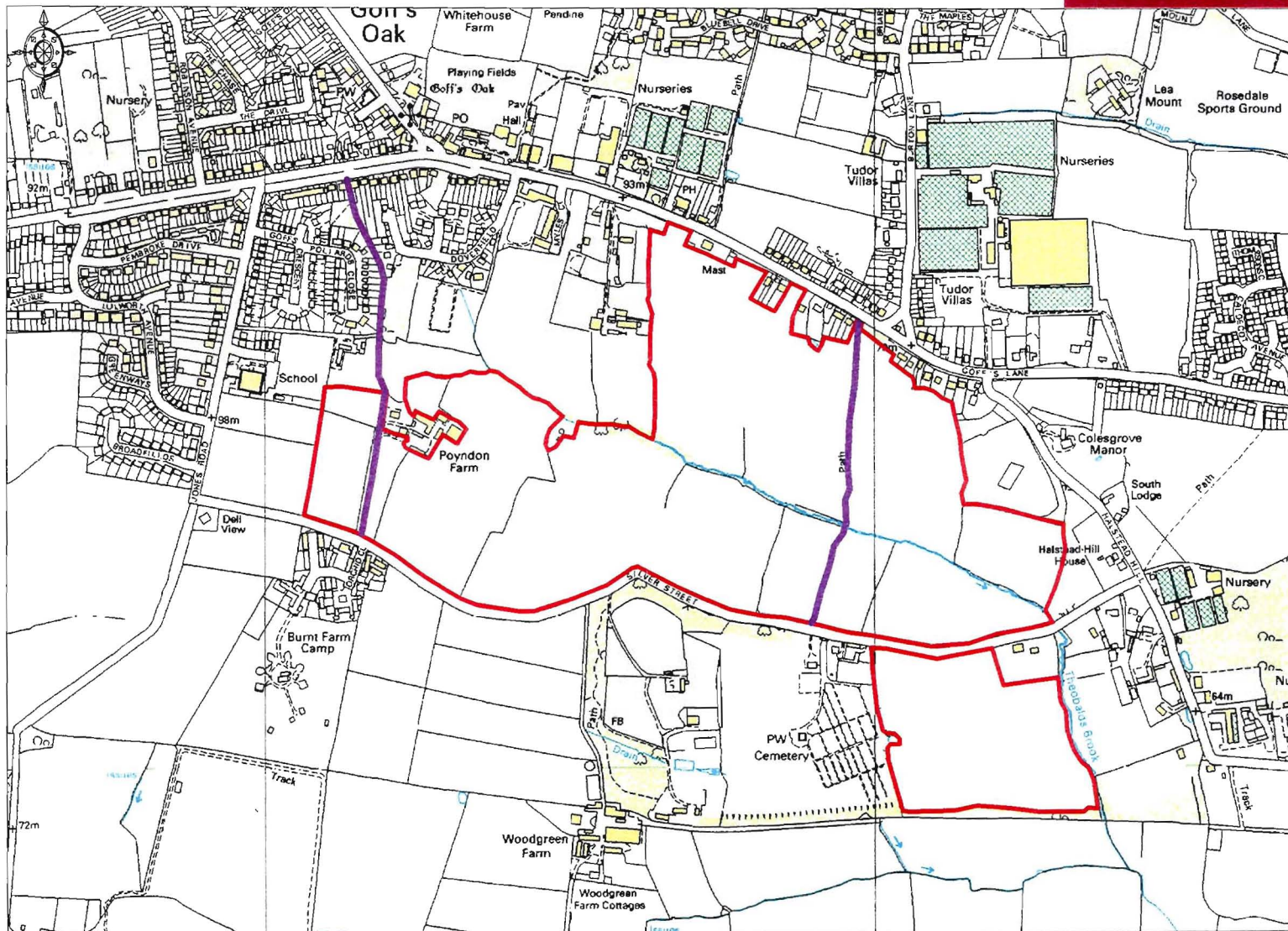
.....

Occupation

RETIRED .....

J & S Needle  
Poyndon Farm, Silver Street, Goffs Oak, Waltham Cross, Herts, EN7 5JG

STRUTT  
& PARKER



Ordnance Survey © Crown Copyright 2011. All rights reserved. Licence number 100020449. Plotted Scale: 1:10000