

**DEPOSIT OF STATEMENT and PLAN**

**SECTION 31(6) of the HIGHWAYS ACT 1980**

I am and have been since the 29<sup>th</sup> April 2005 the owner of the land known as 1 Home Close Cottage, Cottered, Hertfordshire, SG9 9QW and from the 30<sup>th</sup> September 2009 the attached land more particularly delineated on the plan accompanying this declaration and thereon edged in red.

The aforementioned land lies in the Parish of Cottered

The ways coloured purple on the said plan have been dedicated as footpaths

No other ways over the land have been dedicated as highways

The deposit shall comprise this statement and accompanying plans (2) *enc.*

Signed (landowner)

Name (of landowner)

Date

Signed (witness)

Name (witness)

Address

Occupation

*[Signature]*

*Caron Minda Lawton J. Lawton*

*5/10/2011*

MESSES. CHANE & STAPLES,  
LONGCROFT HOUSE  
FRETHERNE ROAD  
WELWYN GARDEN CITY  
HERTS. AL3 8TY

*SOLICITOR*

**STATUTORY DECLARATION**

**SECTION 31(6) of the HIGHWAYS ACT 1980**

I Mrs C.M.Lawton and Mr J.Lawton DO SOLEMNLY AND SINCERELY DECLARE as follows:

We are and have been the owners of the land known as 1 Home Close Cottage, Cottered, Hertfordshire, SG9 9QW and attached land, more particularly on the plan accompanying this declaration and thereon edged in red

On the 5<sup>th</sup> day of October 2011 I Mrs C.M.Lawton and Mr J.Lawton deposited with Hertfordshire County Council, being the appropriate Council, a statement accompanied by a plan delineating my property by red edging which stated that the way coloured purple on the said plan and the plan accompanying this declaration had been dedicated as a footpath no other ways had been dedicated over our property.

No additional ways have been dedicated over land edged red on the plan accompanying this declaration since the statement dated 5<sup>th</sup> October 2011 referred to in the above third paragraph and at the present time we have no intention of dedicating any more rights of way over our property.

AND I MAKE this solemn declaration on the 5<sup>th</sup> day of October 2011 conscientiously believing it to be true and by virtue of the Statutory Declaration Act 1835

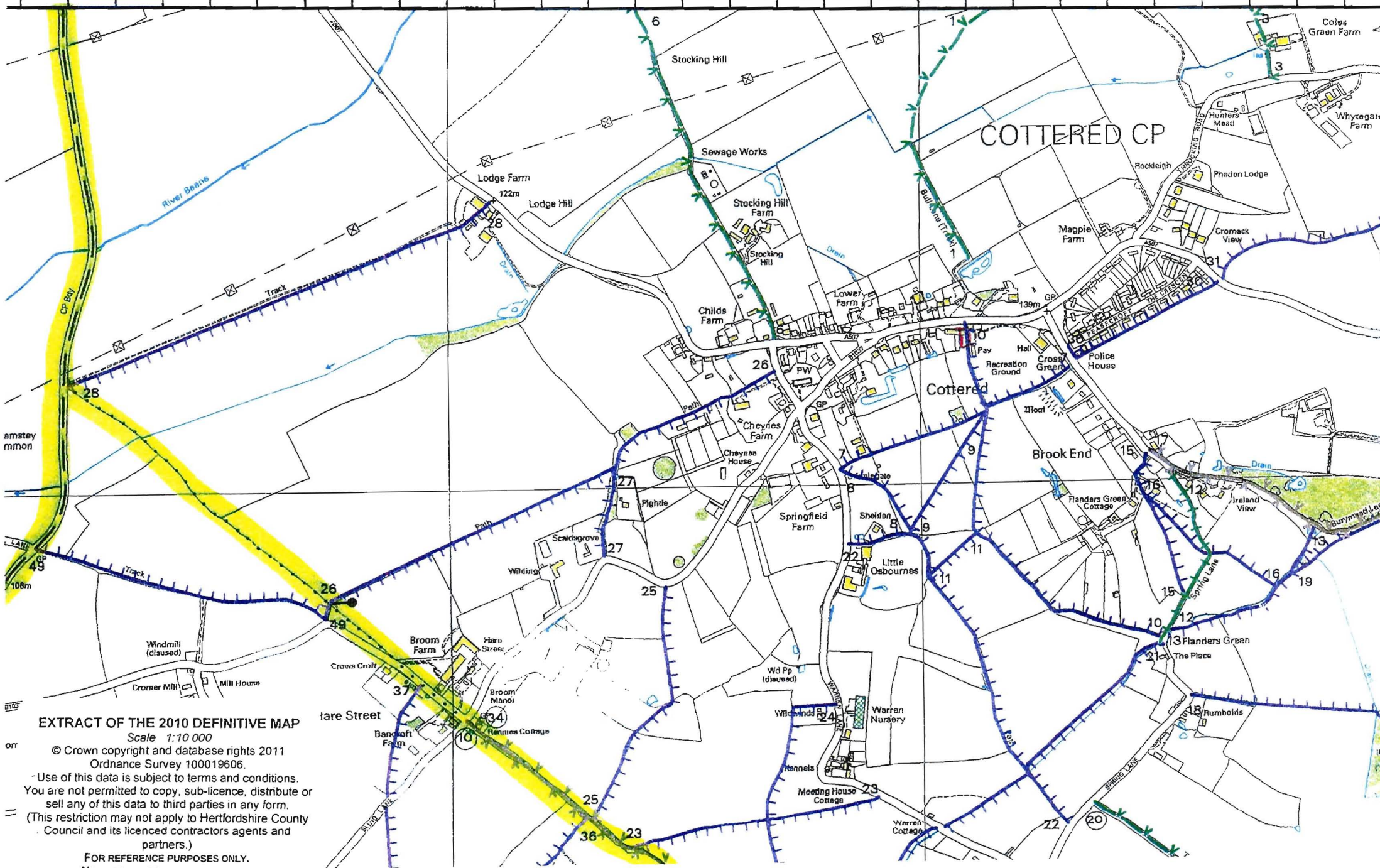
Declared at

MESRS CRANE & STAPLES  
LONGCROFT HOUSE  
SPRINGFIELD ROAD  
WELWICH GARDENS  
HEDDERSHAM

Crane & Staples

Before me

\_\_\_\_\_  
\_\_\_\_\_  
\_\_\_\_\_  
\_\_\_\_\_  
SOLICITOR



**EXTRACT OF THE 2010 DEFINITIVE MAP**

Scale 1:10 000

© Crown copyright and database rights 2011  
Ordnance Survey 100019606.

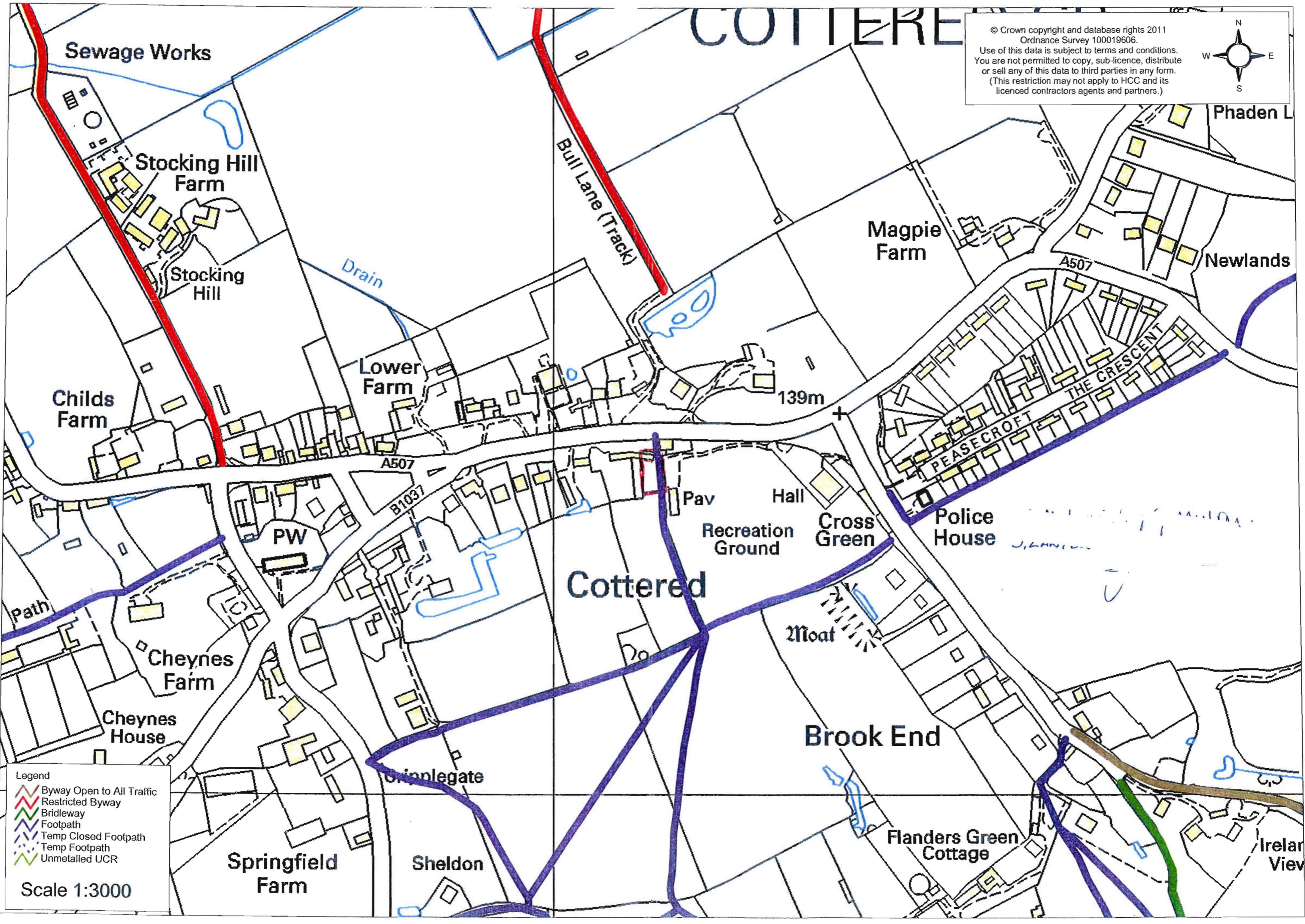
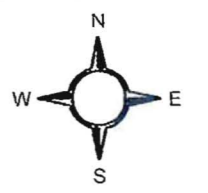
Use of this data is subject to terms and conditions.  
You are not permitted to copy, sub-licence, distribute or  
sell any of this data to third parties in any form.

(This restriction may not apply to Hertfordshire County  
Council and its licenced contractors agents and  
partners.)

FOR REFERENCE PURPOSES ONLY.  
NO FURTHER COPIES MAY BE MADE

# COTTERED

© Crown copyright and database rights 2011  
Ordnance Survey 100019606.  
Use of this data is subject to terms and conditions.  
You are not permitted to copy, sub-licence, distribute  
or sell any of this data to third parties in any form.  
(This restriction may not apply to HCC and its  
licenced contractors agents and partners.)



- Legend
- Byway Open to All Traffic
  - Restricted Byway
  - Bridleway
  - Footpath
  - Temp Closed Footpath
  - Temp Footpath
  - Unmetalled UCR

Scale 1:3000