


**DEPOSIT OF STATEMENT and MAP
SECTION 31(6) OF THE HIGHWAYS ACT 1980**

To Hertfordshire County Council

1. We Mr R J Smith of Cotton Spring Farm Bungalow, Flamstead, Hertfordshire AL3 8AF and Ms J G Smith of Toads Cottage, Bury Green, Wheathampstead, Hertfordshire AL4 8AE are and have been since 9 January 2006 the owners within the meaning of the above section of Highways Act 1980 of the land known as Cotton Spring Farm, Flamstead, Hertfordshire, more particularly delineated on the map accompanying this statement and thereon edged red.
2. The aforementioned land lies in the parish of Flamstead
3. The ways coloured purple on the said plan have been dedicated as footpaths
4. No other ways over the land have been dedicated as highways.
5. The deposit shall comprise this statement and accompanying map.

Signed (landowner)




Name (of landowner)

Mr R J Smith

Address

Cotton Spring Farm Bungalow, Flamstead, Hertfordshire
AL3 8AF

Signed (witness)



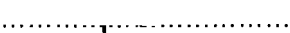
Name (of witness)

.....

Occupation

.....

Signed (landowner)



Name (of landowner)

.....

Address

..... Hertfordshire

Signed (witness)



Name (of witness)

.....

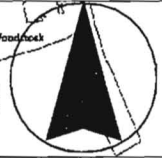
Occupation

.....

Date

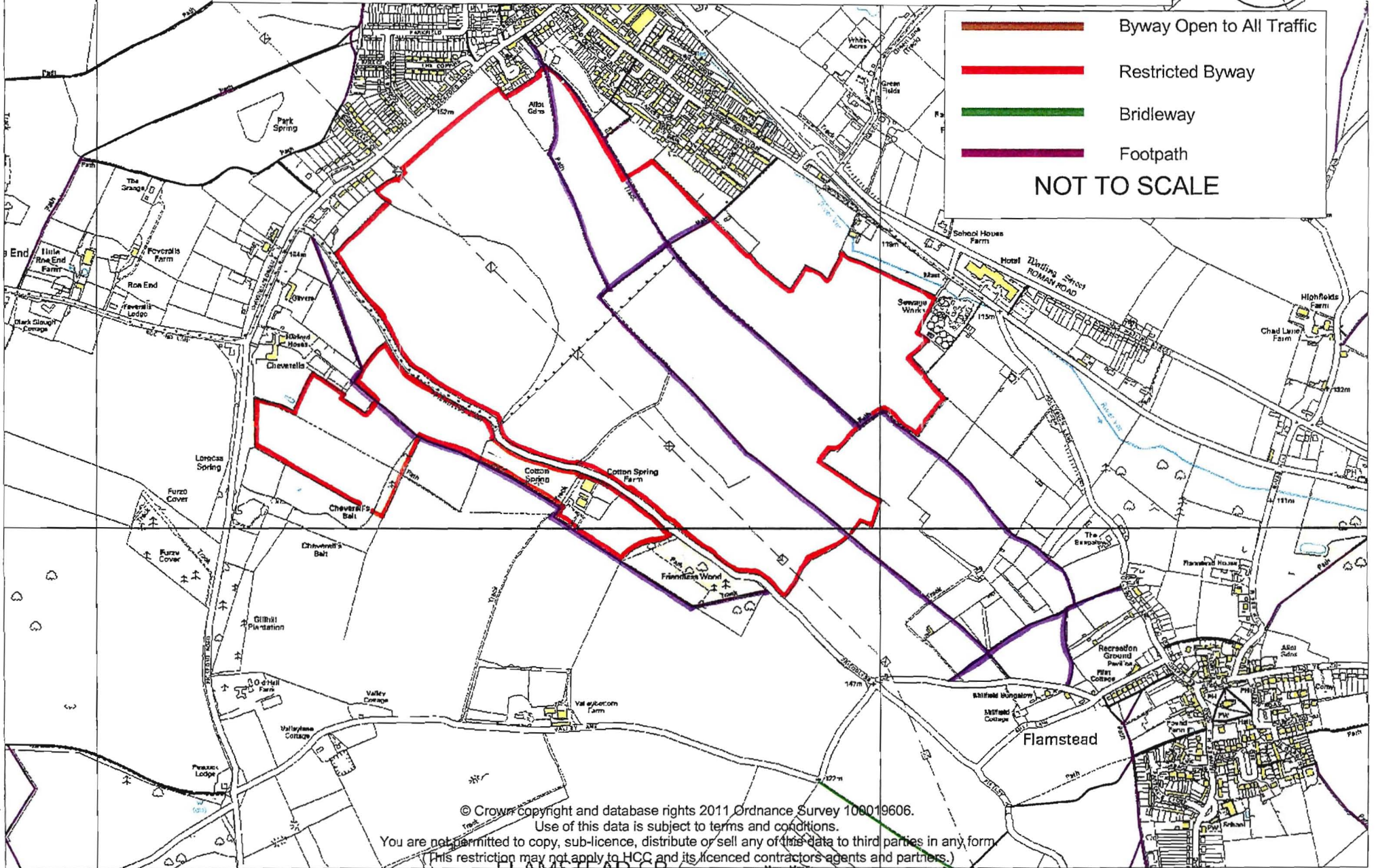
17th October 2011

RIGHTS OF WAY AT COTTON SPRING FARM



	Byway Open to All Traffic
	Restricted Byway
	Bridleway
	Footpath

NOT TO SCALE



© Crown copyright and database rights 2011 Ordnance Survey 100019606.
 Use of this data is subject to terms and conditions.
 You are not permitted to copy, sub-licence, distribute or sell any of this data to third parties in any form.
 (This restriction may not apply to HCC and its licenced contractors agents and partners.)

STATUTORY DECLARATION

SECTION 31 (6) of the HIGHWAYS ACT 1980

We Mr R J Smith of Cotton Spring Farm Bungalow, Friendless Lane, Flamstead, Hertfordshire AL3 8AF and Ms J G Smith of Toads Cottage, Bury Green, Wheathampstead, Hertfordshire AL4 8AE DO SOLEMNLY AND SINCERELY DECLARE as follows:


1. We are and have been since 9 January 2006 the owners of the land known as Cotton Spring Farm, Flamstead, Hertfordshire AL3 8AF more particularly delineated on the plan accompanying this declaration and thereon edged in red.
2. On the 17 October 2011 we deposited with Hertfordshire County Council, being the appropriate Council, a statement accompanied by a plan delineating my property by red edging which stated that the ways coloured in purple on the said plan accompanying this declaration had been dedicated as footpaths.
3. No additional ways have been dedicated over land edged red on the plan accompanying this declaration since the statement dated 17 October 2011 referred to in 2 above other than those footpaths marked in the appropriate colour on the plan accompanying this declaration and at the present time I have no intention of dedicating any more public rights of way over my property.

AND I MAKE this solemn declaration on the 2. 12. 11. conscientiously believing it to be true by virtue of the Statutory Declarations Act 1835.

Declared at:
Address:

COTTON SPRING
FARM
FRIENDLESS LANE
FLAMSTEAD AL3 8AF

Signature of Landowners



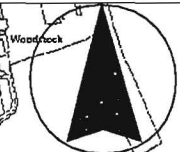
Before me





[Handwritten signature]

[Commissioner for Oaths or a Justice of the Peace or Solicitor]

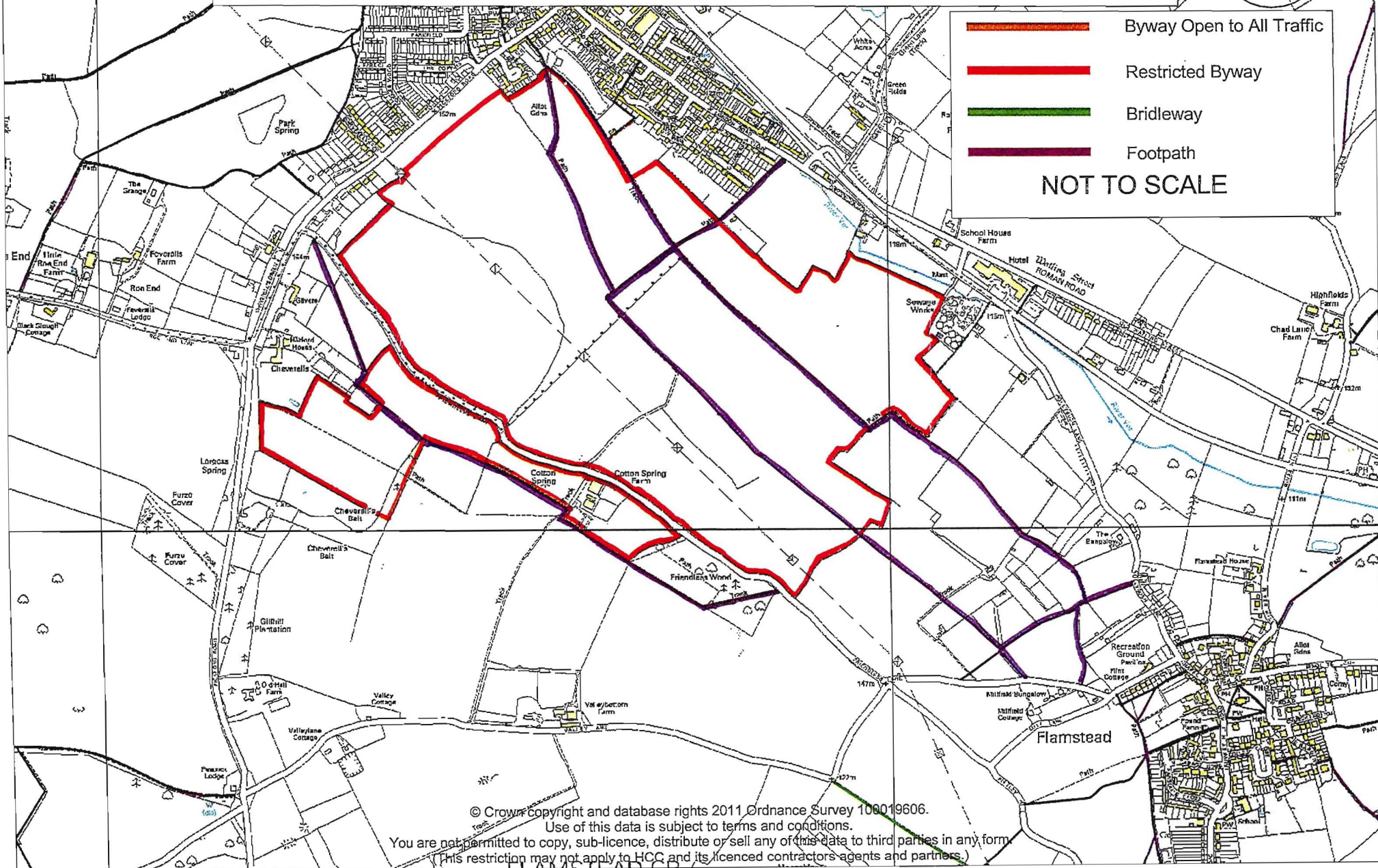
[Faint handwritten notes and signatures]

RIGHTS OF WAY AT COTTON SPRING FARM



	Byway Open to All Traffic
	Restricted Byway
	Bridleway
	Footpath

NOT TO SCALE



© Crown copyright and database rights 2011 Ordnance Survey 100019606.
Use of this data is subject to terms and conditions.
You are not permitted to copy, sub-licence, distribute or sell any of this data to third parties in any form.
(This restriction may not apply to HCC and its licenced contractors agents and partners.)