

# REGISTER OF DEPOSITS

Highways Act 1980 X

Commons Act 2006 X

## DETAILS OF APPLICATION

Date Application received in prescribed form: 10/02/2022

Date by which any subsequent highways declaration must be lodged: 09/02/2042

### Parcel

District	East Hertfordshire	Parish	Great Amwell & Ware
Address and postcode of buildings on each piece of land subject to the application to which a postcode has been assigned		Woodland adj to The Dovecote Walnut Tree Walk, Great Amwell. SG12 9RD	
Nearest town / city to above		Hertford	
OS 6 figure Grid Reference(s) for a point within the area of the land (if possible, for postcode point above)		TL 346 129	



## **NOTICE OF LANDOWNER DEPOSITS under Section 31(6) of the Highways Act 1980 and Section 15A(1) of the Commons Act 2006**

### **HERTFORDSHIRE COUNTY COUNCIL**

An application to deposit a map and statement under section 31(6) of the Highways Act 1980 and deposit a statement under section 15A(1) of the Commons Act 2006 has been made in relation to the land (or lands) described below and shown edged red on the accompanying map.

**PLEASE NOTE:** - This deposit may affect rights over the land described below. Deposits made under section 31(6) of the Highways Act 1980 may prevent deemed dedication of public rights of way over such land under section 31(1) of that Act. Deposits made under section 15A(1) of the Commons Act 2006 may affect the ability to register such land as a town or village green under section 15 of that Act. For further information please see guidance at <https://www.gov.uk/guidance/town-and-village-greens-how-to-register>

**Description of land: - Woodland adj to The Dovecote**

Name of the parish, ward or district in which the land is situated: Great Amwell & Ware, East Hertfordshire

The deposit was submitted by Donna Marie Allen and was received by this authority on 04/03/2022.

The authority maintains a register of maps, statements and declarations deposited under section 31A of the Highways Act 1980 and section 15B of the Commons Act 2006. This register can be accessed online at [www.hertfordshire.gov.uk/landownerdeposits](http://www.hertfordshire.gov.uk/landownerdeposits) or can be inspected free of charge at Hertfordshire County Council, County Hall, Pegs Lane, Hertford, Hertfordshire, SG13 8DN during office hours between 9:00am and 5:00 pm

**Signed on behalf of Hertfordshire County Council:**

A handwritten signature in black ink, appearing to read "R. Cuthbert".

**Name and position of Signatory: R. Cuthbert, Definitive Map & Enforcement Team Leader**

**Date: 04/03/2022**

Form CA17

**PART A**

**Information relating to the Applicant and Land to which the Application relates**

*(all applicants must complete this part)*

1 Name of appropriate authority to which the application is addressed:  
**Hertfordshire County Council**

2 Name and full address (including postcode) of applicant:

Name:	Donna Marie Allen
Address:	The Dovecote
	Walnut Tree Walk
	Great Amwell
	Hertfordshire
Postcode:	SG12 9RD

3 Status of applicant (tick relevant box or boxes):

I am

- a) the owner of the land(s) described in paragraph 4.
- b) making this application and the statements/declarations it contains on behalf of *[insert name of owner]* who is the owner of the land(s) described in paragraph 4 and in my capacity as *[insert details]*.

4 Insert description of the land(s) to which the application relates (including full address and postcode):

Description of Land(s):	Woodland adjacent to The Dovecote
Full address:	Walnut Tree Walk
	Great Amwell
	Hertfordshire
Postcode	SG12 9RD

5 Ordnance Survey six-figure grid reference(s) of a point within the area of land(s) to which the application relates (if known):

Grid Reference(s)	NOT KNOWN

6 This deposit comprises the following statement(s) and/or declarations (*tick relevant box or boxes*):

- PART B**
- PART C**
- PART D**

*(delete Parts B, C or D from the form below where not applicable):*



## **PART B**

### **Statement under section 31(6) of the Highways Act 1980**

I am the owner of the land described in paragraph 4 of Part A of this form and shown edged blue on the map accompanying this statement.

Ways shown coloured pink on the accompanying map are public footpaths.

No other ways over the land shown edged blue on the accompanying map have been dedicated as highways.

## PART D

### Statement under section 15A(1) of the Commons Act 2006

I am the owner of the land described in paragraph 4 of Part A of this form and shown edged blue on the map accompanying this statement/deposited with Hertfordshire Council on *15 FEBRUARY* 2022.

I wish to bring to an end any period during which persons may have indulged as of right in lawful sports and pastimes on the whole or any part of the land shown edged blue on the accompanying map/map referenced above.

## PART E

### **Additional information relevant to the application** (insert any additional information relevant to the application)

None

## PART F

### Statement of Truth

(all applicants must complete this part)

**WARNING:** If you dishonestly enter information or make a statement that you know is, or might be, untrue or misleading, and intend by doing so to make a gain for yourself or another person, or to cause loss or the risk of loss to another person, you may commit the offence of fraud under section 1 of the Fraud Act 2006, the maximum penalty for which is 10 years' imprisonment or an unlimited fine, or both.

I BELIEVE THAT THE FACTS AND MATTERS CONTAINED IN THIS FORM ARE TRUE

Signature (of the person  
making the statement of truth)

Print Name: DONNA MARIE ALLEN

Date 15 FEBRUARY 2022

You should keep a copy of the completed form

## Data Protection Act 1998

### Fair Processing Notice

The purpose of this Fair Processing Notice is to inform you of the use that will be made of your personal data as required by the Data Protection Act 1998.

The appropriate authority (see explanation of definition in above guidance notes) in England is the data controller in respect of any personal data that you provide when you complete this form.

The information that you provide will be used by the appropriate authority in its duties to process applications to deposit statements maps and declarations under section 31(6) the Highways Act 1980 and statements under section 15A(1) of the Commons Act 2006. The information you provide will also be used by the appropriate authority in its duty to upgrade the registers in which details of such deposits are recorded under the Dedicated Highways (Registers under Section 31A of the Highways Act 1980 (England) Regulations 2007 and the Commons (Registration of Town or Village Greens) and Dedicated Highways (Landowner Statements and Declarations) (England) Regulations 2013.

The appropriate authority is required by the legislation above to maintain a register which holds information provided in this form, which can be inspected online or in person by









members of the public on request. It may also be required to release information, including personal data and commercial information, on request under the Environmental Information Regulations 2004 or the Freedom of Information Act 2000. However, the appropriate authority will not permit any unwarranted breach of confidentiality nor will they act in contravention of their obligations under the Data Protection Act 1998.







This map incorporates legal changes and events public Rights of Way up to 1st November, 2000

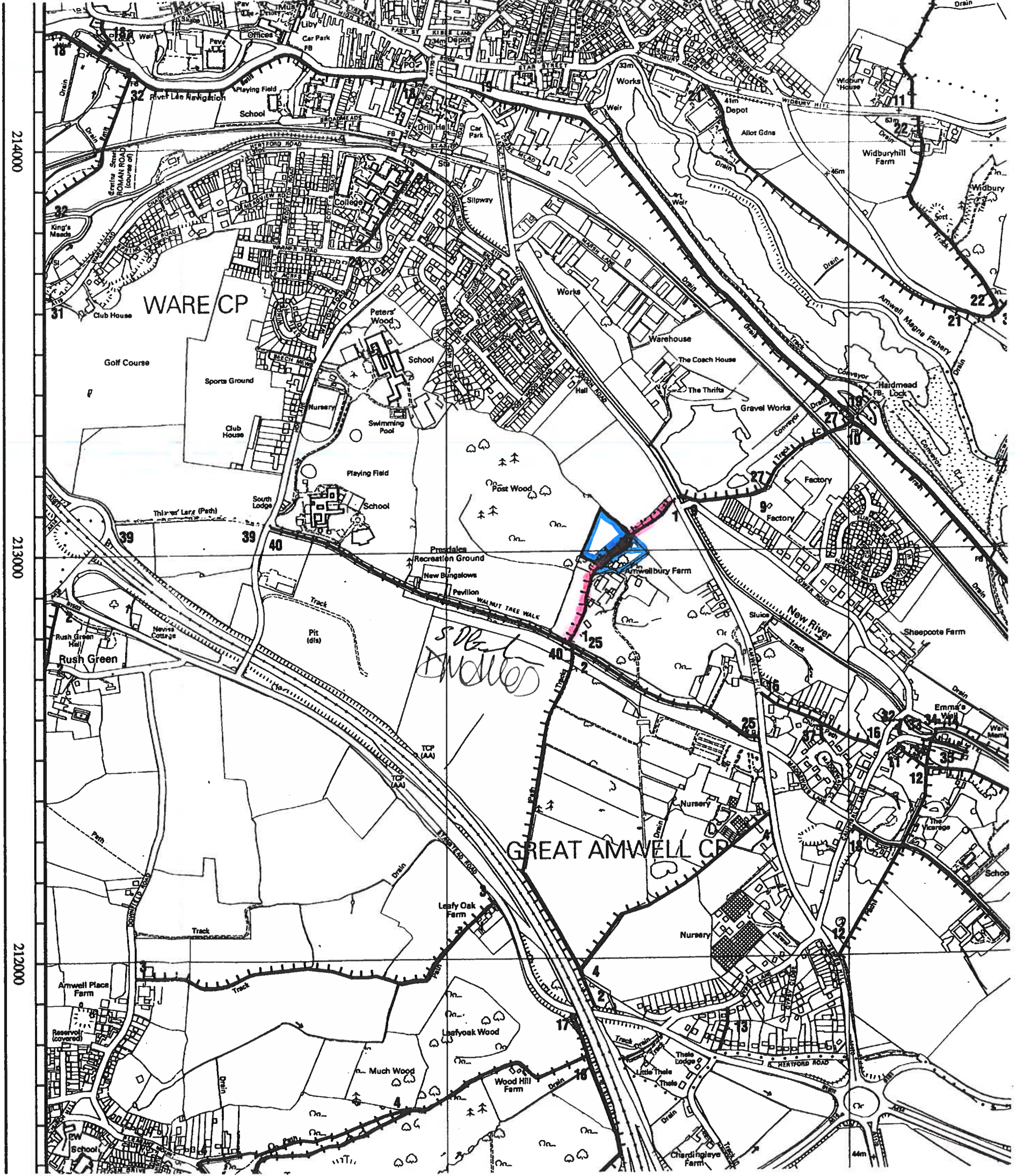
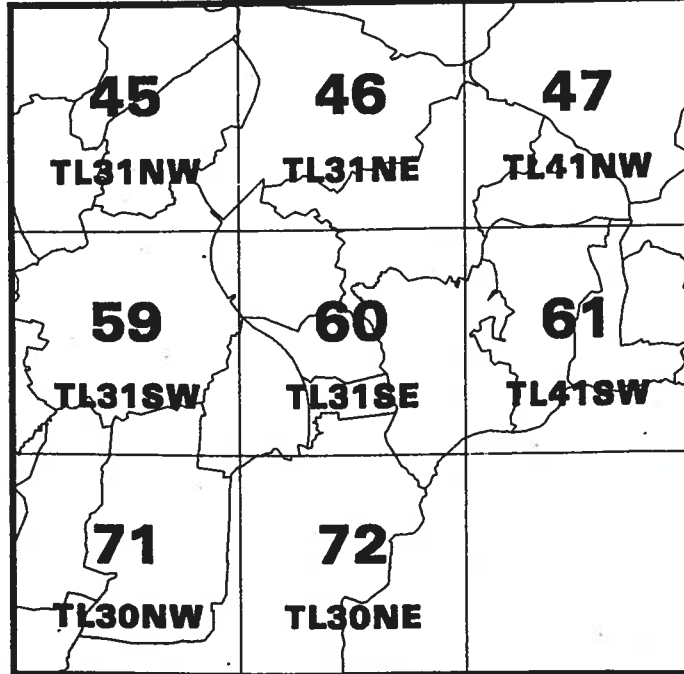
**KEY**

-  Public Footpath
-  Public Bridleway
-  Road Used as Public Path
-  Byway Open to All Traffic
-  Public Right of Way temporarily closed
-  indicates a change in path numbering

The representation on this map of any other road, track or path is no evidence of a Right of Way.

- DEFINITIVE MAP 2000**
-  Public Footpath
  -  Public Bridleway
  -  Road Used as Public Path
  -  Byway Open to All Traffic

**EXTRACT OF THE 2000 DEFINITIVE MAP**  
 Scale 1:10 000  
 Based upon Ordnance Survey map data with the permission of Ordnance Survey on behalf of the Controller of Her Majesty's Stationery Office, © Crown copyright reserved.  
**FOR REFERENCE PURPOSES ONLY.**  
 NO FURTHER COPIES MAY BE MADE.  
 Unauthorised reproduction infringes Crown copyright and may lead to prosecution or civil proceedings.  
 Hertfordshire County Council LA076678 2003





# REGISTER OF DEPOSITS

Highways Act 1980 X

Commons Act 2006 X

## DETAILS OF APPLICATION

Date Application received in prescribed form: 14/03/2022

Date by which any subsequent highways declaration must be lodged: 13/03/2042

### Parcel

District	East Hertfordshire	Parish	Great Amwell & Ware
Address and postcode of buildings on each piece of land subject to the application to which a postcode has been assigned		Woodland adj to The Dovecote Walnut Tree Walk, Great Amwell. SG12 9RD	
Nearest town / city to above		Hertford	
OS 6 figure Grid Reference(s) for a point within the area of the land (if possible, for postcode point above)		TL 346 129	



## **NOTICE OF LANDOWNER DEPOSITS under Section 31(6) of the Highways Act 1980 and Section 15A(1) of the Commons Act 2006**

### **HERTFORDSHIRE COUNTY COUNCIL**

An application to lodge a declaration under section 31(6) of the Highways Act 1980 has been made in relation to the land (or lands) described below and shown edged red on the accompanying map.

**PLEASE NOTE:** - This deposit may affect rights over the land described below. Deposits made under section 31(6) of the Highways Act 1980 may prevent deemed dedication of public rights of way over such land under section 31(1) of that Act. Deposits made under section 15A(1) of the Commons Act 2006 may affect the ability to register such land as a town or village green under section 15 of that Act. For further information please see guidance at <https://www.gov.uk/guidance/town-and-village-greens-how-to-register>

**Description of land: - Woodland adj to The Dovecote**

Name of the parish, ward or district in which the land is situated: Great Amwell & Ware, East Hertfordshire

The deposit was submitted by Donna Marie Allen and was received by this authority on 04/03/2022.

The authority maintains a register of maps, statements and declarations deposited under section 31A of the Highways Act 1980 and section 15B of the Commons Act 2006. This register can be accessed online at [www.hertfordshire.gov.uk/landownerdeposits](http://www.hertfordshire.gov.uk/landownerdeposits) or can be inspected free of charge at Hertfordshire County Council, County Hall, Pegs Lane, Hertford, Hertfordshire, SG13 8DN during office hours between 9:00am and 5:00 pm

**Signed on behalf of Hertfordshire County Council:**

A handwritten signature in black ink, appearing to read "R. Cuthbert".

**Name and position of Signatory: R. Cuthbert, Definitive Map & Enforcement Team Leader**

**Date: 22/03/2022**

Form CA17



## PART A

### Information relating to the Applicant and Land to which the Application relates

*(all applicants must complete this part)*

1 Name of appropriate authority to which the application is addressed:  
**Hertfordshire County Council**

2 Name and full address (including postcode) of applicant:

Name:	Donna Marie Allen
Address:	The Dovecote
	Walnut Tree Walk
	Great Amwell
	Hertfordshire
Postcode:	SG12 9RD

3 Status of applicant (tick relevant box or boxes):

I am

- a) the owner of the land(s) described in paragraph 4.  
 b) making this application and the statements/declarations it contains on behalf of *[insert name of owner]* who is the owner of the land(s) described in paragraph 4 and in my capacity as *[insert details]*.

4 Insert description of the land(s) to which the application relates (including full address and postcode):

Description of Land(s):	Woodland adjacent to The Dovecote
Full address:	Walnut Tree Walk
	Great Amwell
	Hertfordshire
Postcode	SG12 9RD

5 Ordnance Survey six-figure grid reference(s) of a point within the area of land(s) to which the application relates (if known):

Grid Reference(s)	NOT KNOWN

6 This deposit comprises the following statement(s) and/or declarations (*tick relevant box or boxes*):

- PART B**
- PART C**
- PART D**

*(delete Parts B, C or D from the form below where not applicable):*

## PART C

### Declaration under section 31(6) of the Highways Act 1980

- 1 I am the owner of the land described in paragraph 4 of Part A of this form and shown edged blue on the map accompanying this declaration/lodged with Hertfordshire Council on *14 FEBRUARY* 2022.
  
- 2 On the *14<sup>TH</sup>* day of *FEBRUARY* 2022 I deposited with Hertfordshire Council, being the appropriate council, a statement accompanied by a map showing my property edged blue which stated that:  
  
the ways shown coloured pink on that map and on the map accompanying this declaration had been dedicated as footpaths  
  
no other ways had been dedicated as highways over my property.
  
- 4 No additional ways have been dedicated over the land edged blue on the map accompanying this declaration/referenced in paragraph 1 above since the statement dated *14 FEBRUARY* 2022 referenced to in paragraph 2 above since the date of the declaration referred to in paragraph 3 above and at the present time I have no intention of dedicating any more public rights of way over my property.

## PART F

### Statement of Truth

(all applicants must complete this part)

**WARNING:** If you dishonestly enter information or make a statement that you know is, or might be, untrue or misleading, and intend by doing so to make a gain for yourself or another person, or to cause loss or the risk of loss to another person, you may commit the offence of fraud under section 1 of the Fraud Act 2006, the maximum penalty for which is 10 years' imprisonment or an unlimited fine, or both.

**I BELIEVE THAT THE FACTS AND MATTERS CONTAINED IN THIS FORM ARE TRUE**

Signature: (of the person  
making the statement of truth)

Print Name: DONNA MARIE ALLEN

Date: 14 FEBRUARY 2022

**You should keep a copy of the completed form**

---

## Data Protection Act 1998

### Fair Processing Notice

The purpose of this Fair Processing Notice is to inform you of the use that will be made of your personal data, as required by the Data Protection Act 1998.

The appropriate authority (see explanation of definition in above guidance notes) in England is the data controller in respect of any personal data that you provide when you complete this form.

The information that you provide will be used by the appropriate authority in its duties to process applications to deposit statements, maps and declarations under section 31(6) the Highways Act 1980 and statements under section 15A(1) of the Commons Act 2006. The information you provide will also be used by the appropriate authority in its duty to upgrade the registers in which details of such deposits are recorded under the Dedicated Highways (Registers under Section 31A of the Highways Act 1980 (England) Regulations 2007 and the Commons (Registration of Town or Village Greens) and Dedicated Highways (Landowner Statements and Declarations) (England) Regulations 2013.

The appropriate authority is required by the legislation above to maintain a register which holds information provided in this form, which can be inspected online or in person by



members of the public on request. It may also be required to release information, including personal data and commercial information, on request under the Environmental Information Regulations 2004 or the Freedom of Information Act 2000. However, the appropriate authority will not permit any unwarranted breach of confidentiality nor will they act in contravention of their obligations under the Data Protection Act 1998.