DEPOSIT OF STATEMENT AND PLAN
SECTION 31(6) OF THE HIGHWAYS ACT 1980

1. I am and have been since 11th February 1993 the owner of the land known as Eastbrook Hay Farm more particularly delineated on the plan accompanying this declaration and thereon edged in red.

2. The aforementioned land lies in the Parish of Great Gaddesden and Dacorum Borough Council.

3. The ways coloured purple on the said plan have been dedicated as footpaths

4. The ways coloured green on the said plan have been dedicated as bridleways

5. No other ways over the land have been dedicated as highways

6. The deposit shall comprise this statement and accompanying plan

Signed

Name

reen Lane, Hemel Hempstead. H

Date 20th April 2006

STATUTORY DECLARATION

SECTION 31 (6) of the HIGHWAYS ACT 1980

I, [redacted] e DO SOLEMNLY AND SINCERELY DECLARE as follows:

1. I am and have been since 11th February 1993 the owner of the land known as Eastbrook Hay Farm more particularly delineated on the plan accompanying this declaration and thereon edged in red.

2. On the 20th April 2006 I deposited with Hertfordshire County Council, being the appropriate Council, a statement accompanied by a plan delineating my property by red edging which stated that the ways coloured purple on the said plan and the plan accompanying this declaration had been dedicated as footpaths, the ways coloured green on the said plan and the plan accompanying this declaration had been dedicated as bridleways.

3. No additional ways have been dedicated over land edged red on the plan accompanying this declaration since the statement dated 20th April 2006 referred to in 2 above and at the present time I have no intention of dedicating any more public rights of way over my property.

AND I MAKE this solemn declaration on the 20th April 2006 conscientiously believing it to be true and by virtue of the Statutory Declaration Act 1835.

Declared at [redacted]
Watford
Hertfordshire
WD1 [redacted]

Before me [redacted]

20TH APRIL 2006.

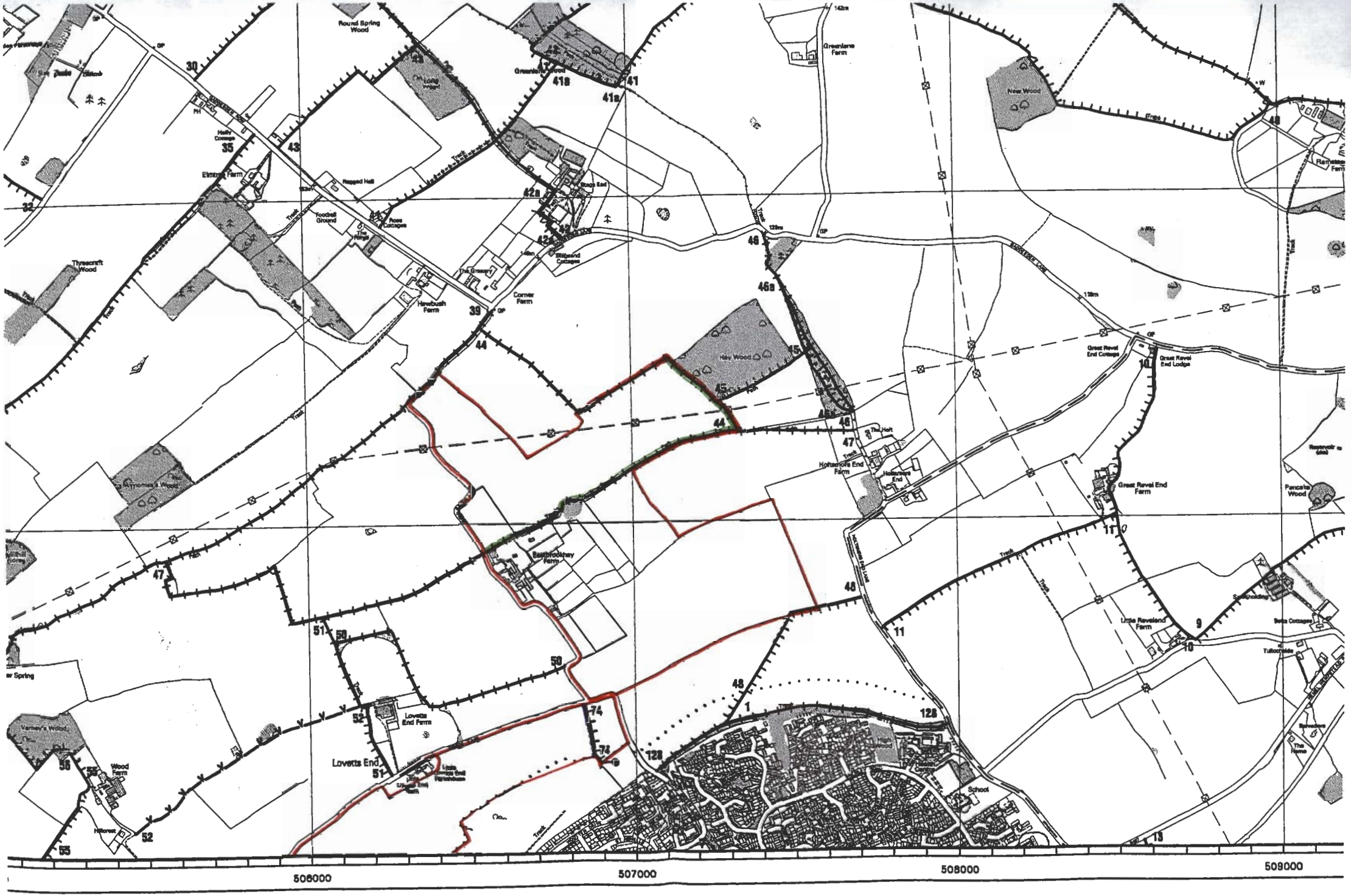

Round Spring Wood
Greenlane Farm
New Wood
Elmtree Farm
Ragged Hall
Football Ground
Rose Cottages
Stage End
Stagsend Cottages
Threscraft Wood
Hawbush Farm
Corner Farm
Hay Wood
Great Revel End Cottage
Great Revel End Lodge
Holtsmore End Farm
Holtsmore End
Great Revel End Farm
Pancake Wood
Eastbrookhay Farm
Little Revelend Farm
Lovetts End Farm
Lovetts End
Wood Farm
School
506000
507000
508000
509000

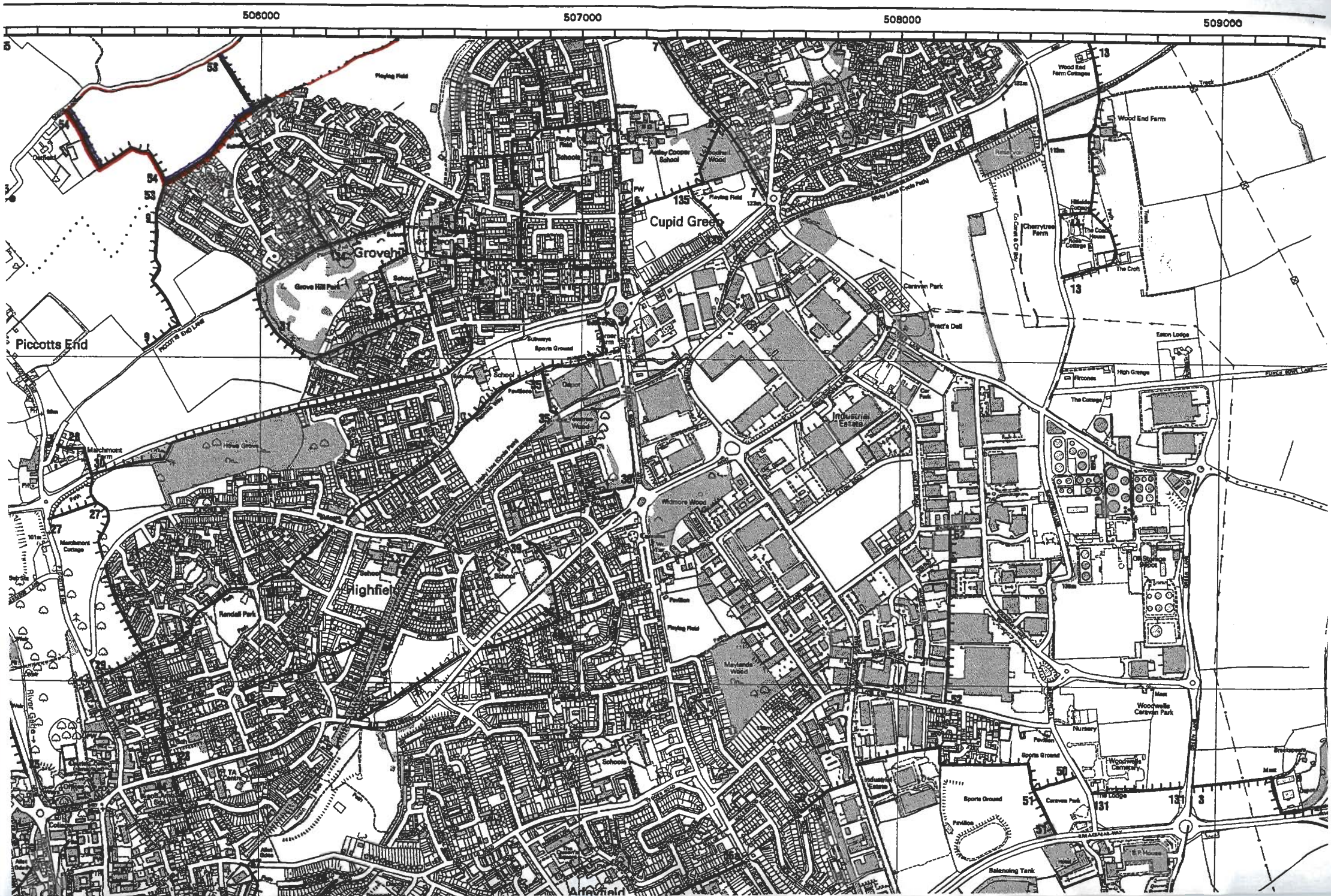
506000
507000
508000
509000
Piccotts End
Grovehill
Grove Hill Park
Cupid Green
Highfield
Randall Park
Industrial Estate
Caravan Park
Woodvale Caravan Park
Cemetery
Nursery
Sports Ground
Pavilion
Schools
Cherrytree Farm
Wood End Farm
Wood End Farm Cottages
Eaton Lodge
High Grange
The Cottage
The Croft
Fir Tree Cottage
Rose Cottage
Marchmont Farm
Marchmont Cottage
Widmore Wood
Maylands Wood
Woodend Wood
Abbey Cooper School
Subways Sports Ground
Playing Field
Grove Hill Park
Randall Park
Piccotts End Lane
Hollow Grove
Water Lane Cycle Path
Gobions Circular Walk
Purwell Rock Lane
River Glade
Balancing Tank
B.P. House
Fire Station
Telephone Kiosk
Post Office
Mast
Tank
Track
Footpath
Ford
Weir
Pond
Spring
Well
Boundary Stone
Milestone
Guide Post
Sluice
Sewage Works
Refuse Tip
Quarry
Sand Pit
Gravel Pit
Chalk Pit
Clay Pit
Marsh
Reeds
Rough Grass
Scrub
Orchard
Hedge
Wall
Fence
Cutting
Embankment
Level Crossing
Bridge
Tunnel
Viaduct
Aqueduct
Ferry
Pylon
Electricity Transmission Line
Telephone Line
Pipe Line
Gas Main
Water Main
Sewer
Contour
Spot Height
Triangulation Station
Bench Mark
Boundary
Parish Boundary
District Boundary
County Boundary
Footpath
Bridleway
Byway Open to All Traffic
Restricted Byway
Road Used as Public Path
Road Unfenced
Road Fenced
Road Under Construction
Road Under Construction Unfenced
Road Under Construction Fenced
Road Under Construction Bridge
Road Under Construction Tunnel
Road Under Construction Viaduct
Road Under Construction Aqueduct
Road Under Construction Ferry
Road Under Construction Pylon
Road Under Construction Electricity Transmission Line
Road Under Construction Telephone Line
Road Under Construction Pipe Line
Road Under Construction Gas Main
Road Under Construction Water Main
Road Under Construction Sewer
Road Under Construction Contour
Road Under Construction Spot Height
Road Under Construction Triangulation Station
Road Under Construction Bench Mark
Road Under Construction Boundary
Road Under Construction Parish Boundary
Road Under Construction District Boundary
Road Under Construction County Boundary
Road Under Construction Footpath
Road Under Construction Bridleway
Road Under Construction Byway Open to All Traffic
Road Under Construction Restricted Byway
Road Under Construction Road Used as Public Path
Road Under Construction Road Unfenced
Road Under Construction Road Fenced
Road Under Construction Road Under Construction
Road Under Construction Road Under Construction Unfenced
Road Under Construction Road Under Construction Fenced
Road Under Construction Road Under Construction Bridge
Road Under Construction Road Under Construction Tunnel
Road Under Construction Road Under Construction Viaduct
Road Under Construction Road Under Construction Aqueduct
Road Under Construction Road Under Construction Ferry
Road Under Construction Road Under Construction Pylon
Road Under Construction Road Under Construction Electricity Transmission Line
Road Under Construction Road Under Construction Telephone Line
Road Under Construction Road Under Construction Pipe Line
Road Under Construction Road Under Construction Gas Main
Road Under Construction Road Under Construction Water Main
Road Under Construction Road Under Construction Sewer
Road Under Construction Road Under Construction Contour
Road Under Construction Road Under Construction Spot Height
Road Under Construction Road Under Construction Triangulation Station
Road Under Construction Road Under Construction Bench Mark
Road Under Construction Road Under Construction Boundary
Road Under Construction Road Under Construction Parish Boundary
Road Under Construction Road Under Construction District Boundary
Road Under Construction Road Under Construction County Boundary

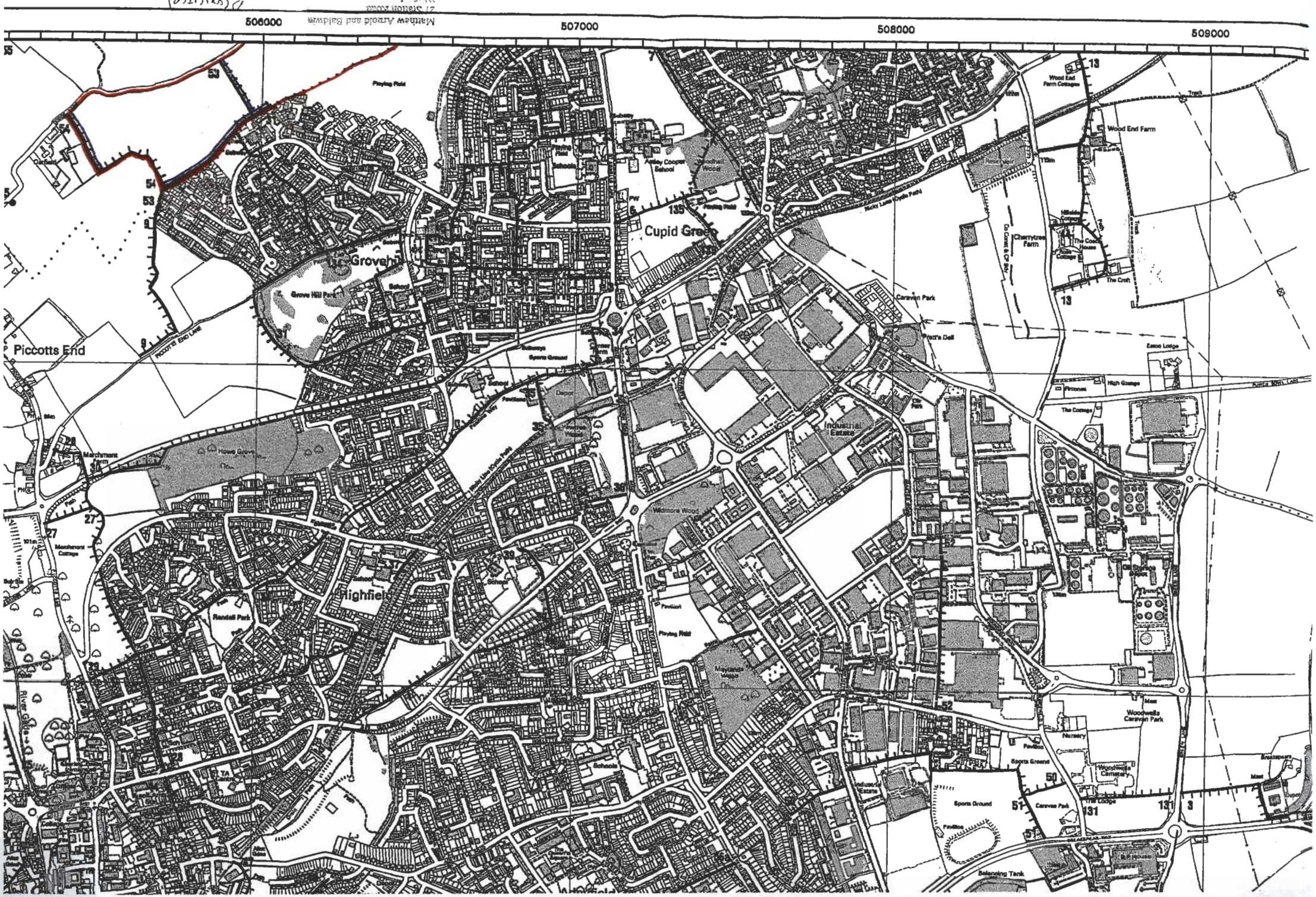

506000
507000
508000
509000
Piccotts End
Grove Hill
Cupid Green
Highfield
Industrial Estate
Caravan Park
Wood End Farm
Cherrytree Farm
Woodwells Caravan Park
Woodwells Cemetery
Sports Ground
Balancing Tank
Randall Park
Marchmont Farm
Howe Grove
Wildmore Wood
Playing Field
Schools
Pavilion
Nursery
Track

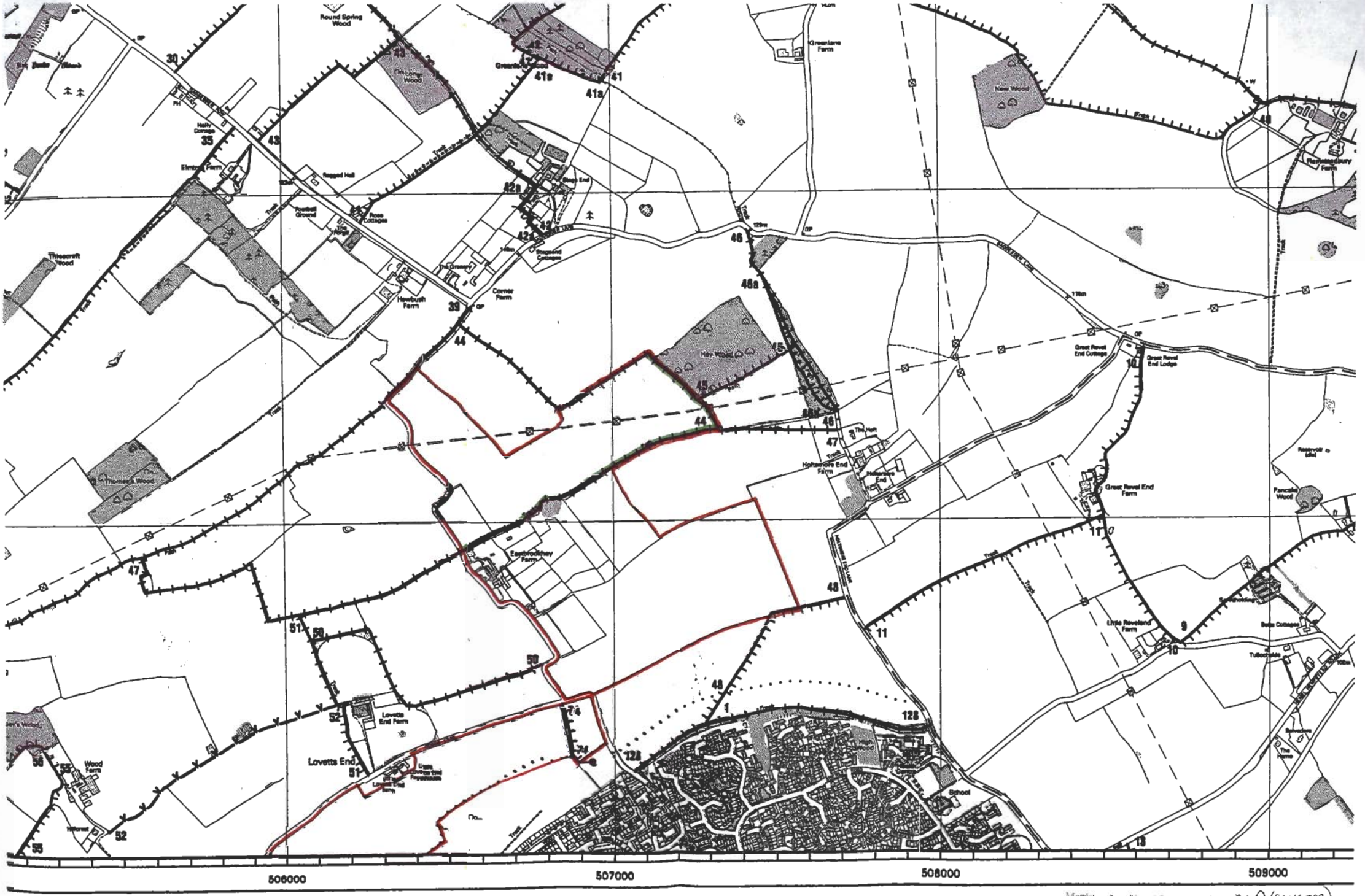

Matthew Arnold and Baldwin
21 Station Road
Watford
Hertfordshire
WD17 1HT

20TH APRIL 2006