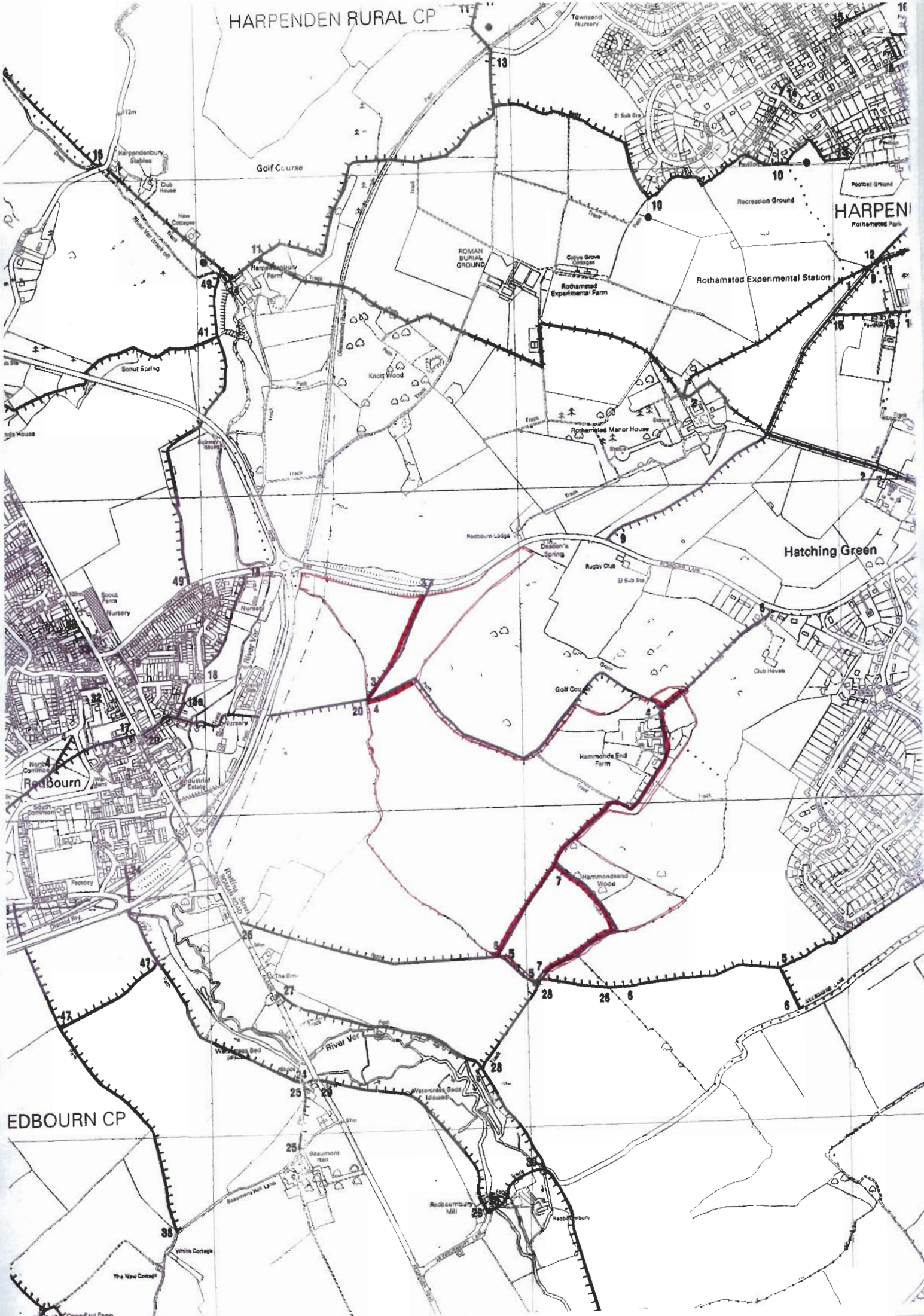


Statutory Declaration
Section 31(6) of the Highways Act 1980

This 13th day of
January 2003

HARPENDEN RURAL CP



EDBOURN CP

Director of Law & Administration,
Hertfordshire County Council,
County Hall,
Hertford,
Herts,
SG13 8DE

Deposit of Statement and Plan
Section 31(6) of the Highways Act 1980

1. We are and have been since April 3rd 1988 the owners within the meaning of the above section, of the land known as Land at Hammonds End Farm more particularly delineated on the plan to a scale of 1:10,000 accompanying this statement and thereon edged in red.
2. The aforementioned land lies in the parish of Harpenden.
3. The ways coloured purple on the said plan have been dedicated as footpaths.
4. No other ways over the land have been dedicated as highways.
5. The deposit shall comprise this statement and accompanying plan.

Signed

Name

Address

Date

Signed(Witness)

Name

Address

Occupation.

Signed

Name

Address

Date

1 1 0

1 1 0

HARPENDEN, HERTS I.

Richmond Surrey

209

3-6-2002

3-6-2002

...DENALS







JUSTICE OF THE PEACE

055

TL11SW

This map incorporates legal changes and events to the public Rights of Way up to 1st November, 2000

KEY

-  Public Footpath
-  Public Bridleway
-  Road Used as Public Path
-  Byway Open to All Traffic
-  Public Right of Way temporarily closed
-  indicates a change in path numbering

The representation on this map of any other road, track or path is no evidence of a Right of Way.

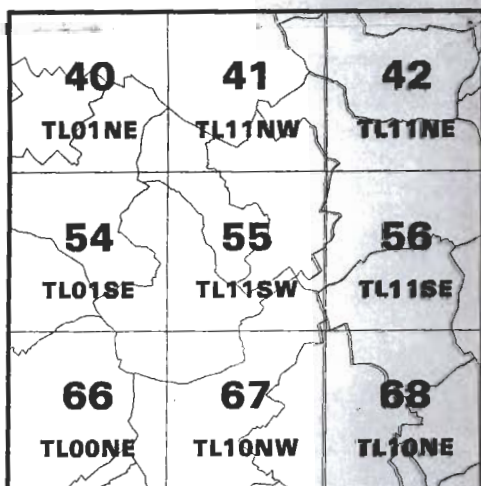
HERTFORDSHIRE COUNTY COUNCIL
RIGHTS OF WAY UNIT 01992 555262

EXTRACT OF THE 2000 DEFINITIVE MAP

Based upon Ordnance Survey map data with the permission of Ordnance Survey on behalf of the Controller of Her Majesty's Stationery Office, Crown copyright reserved.

Scale 1:10 000

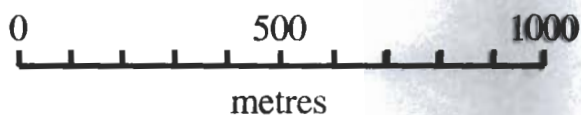
Licence No. LA076678



Grid north



Scale 1:10000
(10 cm to 1 Km)



HARPENDEN RURAL CP

