

REGISTER OF DEPOSITS- **HIGHWAYS ACT 1980***- **COMMONS ACT 2006***

(* tick if applicable or specify N/A)

DETAILS OF APPLICATION

Date Application received in prescribed form 07/05/2019

Date by which any subsequent highways
declaration must be lodged 06/05/2039**Parcel**

District Welwyn Hatfield

Parish Hatfield

Address and postcode of buildings
on each piece of land subject to the
application to which a postcode has
been assignedBurleigh Play Area & Open Space
Wellfield Road, Hatfield
AL10 0GB

Nearest town/city to above

Hatfield

OS 6 figure Grid Reference(s)
for a point within the area of the land
(if possible for postcode point above)

TL 220 209



NOTICE OF LANDOWNER DEPOSITS under
Section 31(6) of the Highways Act 1980 and
Section 15A(1) of the Commons Act 2006
HERTFORDSHIRE COUNTY COUNCIL

An application to deposit a map and statement under section 31(6) of the Highways Act 1980 and deposit a statement under section 15A(1) of the Commons Act 2006 has been made in relation to the land (or lands) described below and shown edged red on the accompanying map.

PLEASE NOTE:

This deposit may affect rights over the land described below. Deposits made under section 31(6) of the Highways Act 1980 may prevent deemed dedication of public rights of way over such land under section 31(1) of that Act. Deposits made under section 15A(1) of the Commons Act 2006 may affect the ability to register such land as a town or village green under section 15 of that Act. For further information please see guidance at <https://www.gov.uk/guidance/town-and-village-greens-how-to-register>

Description of the land:

Burleigh Play Area & Open Space, Wellfield Road, Hatfield, AL10 0GB

Name of the parish, ward or district in which the land is situated:

Hatfield, Welwyn Hatfield

The deposit was submitted by Carter Jonas on behalf of Hertfordshire County Council and was received by this authority on 2nd May 2019.

The authority maintains a register of maps, statements and declarations deposited under section 31A of the Highways Act 1980 and section 15B of the Commons Act 2006. This register can be accessed online at www.hertfordshire.gov.uk/landownerdeposits or can be inspected free of charge at Hertfordshire County Council, County Hall, Pegs Lane, Hertford, Hertfordshire, SG13 8DN during office hours between 9:00am and 5:00 pm

Signed on behalf of Hertfordshire County Council:

Name and position of Signatory: R. Cuthbert, Definitive Map & Enforcement Team Leader

Date: 7th May 2019

PART A

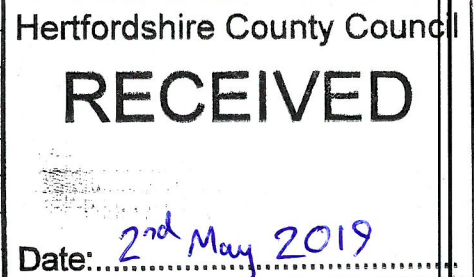
Information relating to the Applicant and Land to which the Application relates

(all applicants must complete this part)

1 Name of appropriate authority to which the application is addressed:
Hertfordshire County Council

2 Name and full address (including postcode) of applicant:

Name: Oliver Patterson
Address: Carter Jonas
Fountain Court, 2 Victoria Square,
Victoria Street
St Albans
Herts
Postcode: AL1 3TF



3 Status of applicant (tick relevant box or boxes):

I am

- (a) the owner of the land(s) described in paragraph 4.
(b) making this application and the statements/declarations it contains on behalf of Hertfordshire County Council who is the owner of the land(s) described in paragraph 4 and in my capacity as Estates Consultant to the County Council.

4 Insert description of the land(s) to which the application relates (including full address and postcode):

Description of Land(s):

Burleigh Play Area & Open Space – Land let to WHDC (asset plan 00654190)

Full address:

Wellfield Road, Hatfield

Postcode

AL10 0BG

5 Ordnance Survey six-figure grid reference(s) of a point within the area of land(s) to which the application relates (if known):

Asset Plan 00654190 – OS Ref: TL2208NW & TL2209SW

6 This deposit comprises the following statement(s) and/or declarations (tick relevant box or boxes):

PART B
PART C
PART D

(delete Parts B, C or D from the form below where not applicable):

PART B

Statement under section 31(6) of the Highways Act 1980

Hertfordshire County Council is the owner of the land described in paragraph 4 of Part A of this form and shown edged red on the maps accompanying this statement.

(delete wording in square brackets as appropriate and/or insert information as required)

No ways over the land shown edged red on the accompanying maps have been dedicated as highways.

**Statement
under section 15A(1) of the Commons Act 2006**

Hertfordshire County Council is the owner of the land described in paragraph 4 of Part A of this form and shown edged red on the maps accompanying this statement on the 10th December 2018.

This application is made by Oliver Patterson of Carter Jonas as agent for the landowner and on its behalf.



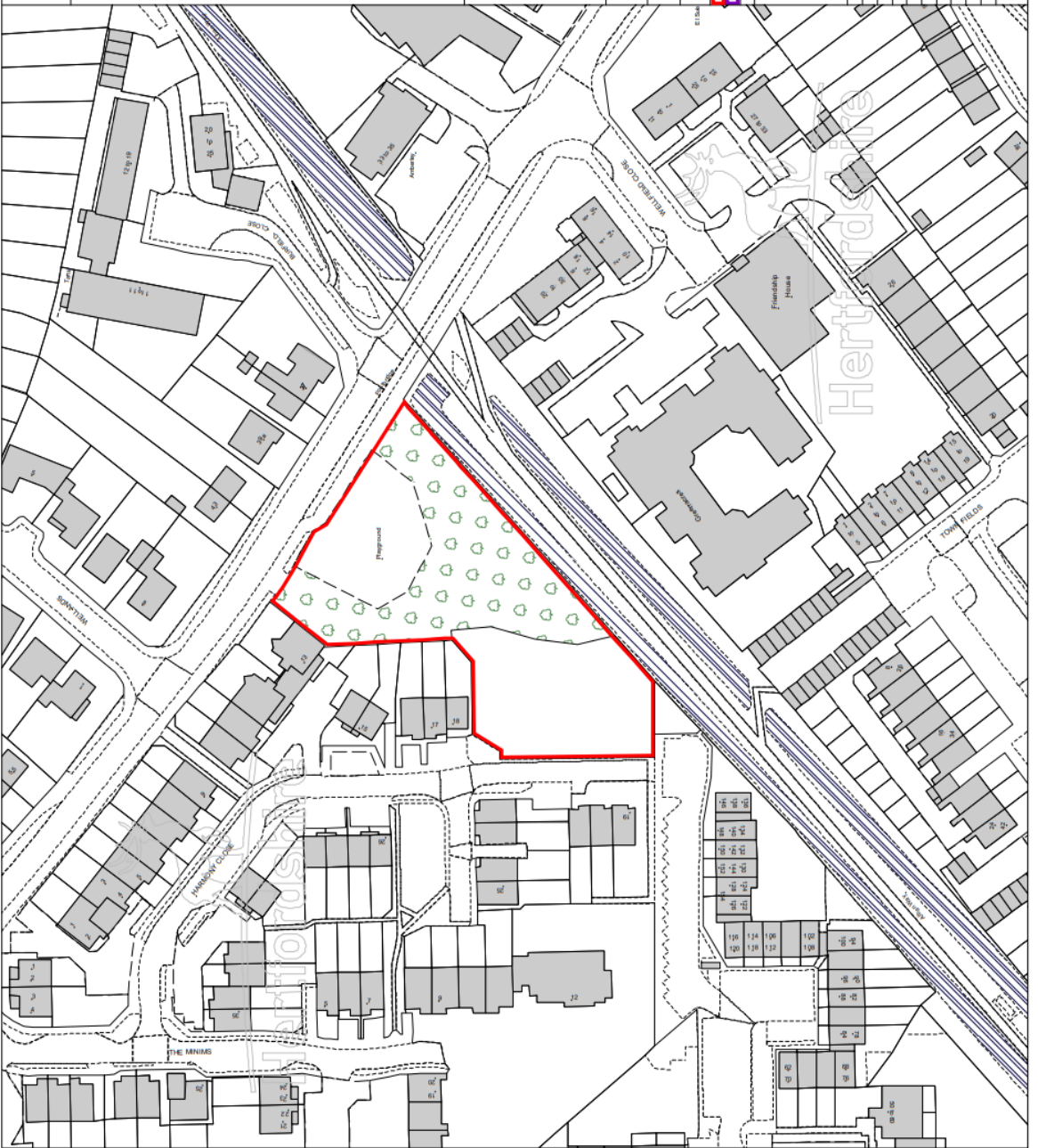
Hertfordshire County Council wishes to bring to an end any period during which persons may have indulged as of right in lawful sports and pastimes on the whole or any part of the land shown edged red on the accompanying maps referenced above.

For the avoidance of doubt, the referenced plans are asset plans numbered 00654190.

(delete wording in square brackets as appropriate and/or insert information as required)

Additional information relevant to the application

(insert any additional information relevant to the application)

<p>© Crown copyright and database rights 2016 Ordnance Survey 100019006 You are not permitted to copy, sub-licence, distribute or sell any of this data in any form</p>			<p>HCC Land Asset Plan</p>	<p>Freehold Leasehold</p>	<p>Burleigh play area & open space - Let to W.H.D.C Wellfield Road Hatfield</p>	<table border="1"> <tr><td>Asset Name</td><td>D42</td></tr> <tr><td>Site area</td><td>0.359Ha</td></tr> <tr><td>Land Registry Title No.</td><td>M030897</td></tr> <tr><td>Ordnance Survey map ref.</td><td>TL208NW & TL208SW</td></tr> <tr><td>Reference date</td><td>07/04/2009</td></tr> <tr><td>Event Change Date</td><td>00/00/0000</td></tr> <tr><td>Drawn</td><td>M Flunder</td></tr> <tr><td>Checked</td><td>JC</td></tr> <tr><td>Scale</td><td>1:1250</td></tr> <tr><td>Asset Code</td><td>00654190</td></tr> </table>	Asset Name	D42	Site area	0.359Ha	Land Registry Title No.	M030897	Ordnance Survey map ref.	TL208NW & TL208SW	Reference date	07/04/2009	Event Change Date	00/00/0000	Drawn	M Flunder	Checked	JC	Scale	1:1250	Asset Code	00654190
Asset Name	D42																									
Site area	0.359Ha																									
Land Registry Title No.	M030897																									
Ordnance Survey map ref.	TL208NW & TL208SW																									
Reference date	07/04/2009																									
Event Change Date	00/00/0000																									
Drawn	M Flunder																									
Checked	JC																									
Scale	1:1250																									
Asset Code	00654190																									
																										

PART F

Statement of Truth

(all applicants must complete this part)

WARNING: If you dishonestly enter information or make a statement that you know is, or might be, untrue or misleading, and intend by doing so to make a gain for yourself or another person, or to cause loss or the risk of loss to another person, you may commit the offence of fraud under section 1 of the Fraud Act 2006, the maximum penalty for which is 10 years' imprisonment or an unlimited fine, or both.

I BELIEVE THAT THE FACTS AND MATTERS CONTAINED IN THIS FORM ARE TRUE

Signature: _____

Date: 10/12/2018

_____ the statement of truth)

Print Name: Oliver Patterson

You should keep a copy of the completed form

Data Protection Act 1998

Fair Processing Notice

The purpose of this Fair Processing Notice is to inform you of the use that will be made of your personal data, as required by the Data Protection Act 1998.

The appropriate authority (see explanation of definition in above guidance notes) in England is the data controller in respect of any personal data that you provide when you complete this form.

The information that you provide will be used by the appropriate authority in its duties to process applications to deposit statements, maps and declarations under section 31(6) the Highways Act 1980 and statements under section 15A(1) of the Commons Act 2006. The information you provide will also be used by the appropriate authority in its duty to upgrade the registers in which details of such deposits are recorded under the Dedicated Highways (Registers under Section 31A of the Highways Act 1980 (England) Regulations 2007 and the Commons (Registration of Town or Village Greens) and Dedicated Highways (Landowner Statements and Declarations) (England) Regulations 2013.

The appropriate authority is required by the legislation above to maintain a register which holds information provided in this form, which can be inspected online or in person by members of the public on request. It may also be required to release information, including personal data and commercial information, on request under the Environmental Information Regulations 2004 or the Freedom of Information Act 2000. However, the appropriate authority will not permit any unwarranted breach of confidentiality nor will they act in contravention of their obligations under the Data Protection Act 1998.