

REGISTER OF DEPOSITS- **HIGHWAYS ACT 1980***- **COMMONS ACT 2006***

(* tick if applicable or specify N/A)

DETAILS OF APPLICATION

Date Application received in prescribed form 09/02/17

Date by which any subsequent highways
declaration must be lodged 08/02/37**Plan 1****Parcel 1:** District Welwyn & Hatfield Parish Hatfield and EssendonAddress and postcode of buildings
on each piece of land subject to the
application to which a postcode has
been assigned Hatfield Park
Hatfield
AL9 5NQ

Nearest town/city to above Hatfield

OS 6 figure Grid Reference(s)
for a point within the area of the land TL 251 085**Parcel 2:** District Welwyn & Hatfield Parish EssendonAddress and postcode of buildings
on each piece of land subject to the
application to which a postcode has
been assigned East of West End Lane
Hatfield
AL9 6AZ

Nearest town/city to above Hatfield

OS 6 figure Grid Reference(s)
for a point within the area of the land TL 260 080**Parcel 3:** District Welwyn & Hatfield Parish HatfieldAddress and postcode of buildings
on each piece of land subject to the
application to which a postcode has
been assigned Brewhouse Farm
Wildhill Road
Hatfield
AL9 6DP

Nearest town/city to above Hatfield

OS 6 figure Grid Reference(s)
for a point within the area of the land TL 257 065

Parcel 4: District Welwyn & Hatfield Parish Essendon

Address and postcode of buildings
on each piece of land subject to the
application to which a postcode has
been assigned Essendon Hill
Essendon
Hatfield
AL9 6AQ

Nearest town/city to above Hatfield

OS 6 figure Grid Reference(s)
for a point within the area of the land TL 275 093

Parcel 5: District Welwyn & Hatfield Parish Hatfield

Address and postcode of buildings
on each piece of land subject to the
application to which a postcode has
been assigned Mill Green Golf Club
Gypsy Lane
Welwyn Garden City
AL7 4TY

Nearest town/city to above Welwyn Garden City

OS 6 figure Grid Reference(s)
for a point within the area of the land TL 251 104

Parcel 6: District Welwyn & Hatfield Parish Hatfield

Address and postcode of buildings
on each piece of land subject to the
application to which a postcode has
been assigned North of Ascotts Lane
Welwyn Garden City
AL7 4JA

Nearest town/city to above Hatfield

OS 6 figure Grid Reference(s)
for a point within the area of the land TL 246 106

Parcel 7: District Welwyn & Hatfield Parish Hatfield

Address and postcode of buildings
on each piece of land subject to the
application to which a postcode has
been assigned Part of Woodhall & Ascotts Farm
Ascotts Lane
Welwyn Garden City
AL7 4JA

Nearest town/city to above Hatfield

OS 6 figure Grid Reference(s)
for a point within the area of the land

TL 242 106

Parcel 8: District Welwyn & Hatfield

Parish Hatfield

Address and postcode of buildings
on each piece of land subject to the
application to which a postcode has
been assigned

West of Mill Green Lane
Hatfield

AL9 5PB

Nearest town/city to above

Hatfield

OS 6 figure Grid Reference(s)
for a point within the area of the land

TL 523 977

Parcel 9: District Welwyn & Hatfield

Parish Hatfield

Address and postcode of buildings
on each piece of land subject to the
application to which a postcode has
been assigned

Woodhall Farm
Welwyn Garden City

AL9 5NU

Nearest town/city to above

Hatfield

OS 6 figure Grid Reference(s)
for a point within the area of the land

TL 236 104

Parcel 10: District Welwyn & Hatfield

Parish Hatfield

Address and postcode of buildings
on each piece of land subject to the
application to which a postcode has
been assigned

Ground Lane Properties
Hatfield

AL10 0HH

Nearest town/city to above

Hatfield

OS 6 figure Grid Reference(s)
for a point within the area of the land

TL 229 091

Parcel 11: District Welwyn & Hatfield

Parish Hatfield

Address and postcode of buildings
on each piece of land subject to the
application to which a postcode has
been assigned

Ground Lane Properties #2
Hatfield

AL10 0HQ

Nearest town/city to above

Hatfield

OS 6 figure Grid Reference(s)
for a point within the area of the land

TL 229 091

Parcel 12: District Welwyn & Hatfield Parish Hatfield

Address and postcode of buildings on each piece of land subject to the application to which a postcode has been assigned Great North Road Hatfield

AL9 5BL

Nearest town/city to above Hatfield

OS 6 figure Grid Reference(s) for a point within the area of the land TL 223 089

Parcel 13: District Welwyn & Hatfield Parish Hatfield

Address and postcode of buildings on each piece of land subject to the application to which a postcode has been assigned Old French Horn Lane Hatfield

AL10 8AH

Nearest town/city to above Hatfield

OS 6 figure Grid Reference(s) for a point within the area of the land TL 228 086

Parcel 14: District Welwyn & Hatfield Parish Hatfield

Address and postcode of buildings on each piece of land subject to the application to which a postcode has been assigned Citroen Garage French Horn Lane Hatfield AL9 5JA

Nearest town/city to above Hatfield

OS 6 figure Grid Reference(s) for a point within the area of the land TL 232 083

Parcel 15: District Welwyn & Hatfield Parish Hatfield

Address and postcode of buildings on each piece of land subject to the application to which a postcode has been assigned Land west of A1000 Hatfield

AL10 8UT

Nearest town/city to above Hatfield

OS 6 figure Grid Reference(s) for a point within the area of the land TL 232 070

Parcel 16: District Welwyn & Hatfield Parish North Mymms

Address and postcode of buildings on each piece of land subject to the Land at Travellers Lane Welham Green

| | |
|---|------------|
| application to which a postcode has been assigned | AL9 7HB |
| Nearest town/city to above | Hatfield |
| OS 6 figure Grid Reference(s) for a point within the area of the land | TL 232 063 |

| | | |
|--|-----------------------------------|-------------|
| Parcel 17: District Welwyn & Hatfield | Parish | North Mymms |
| Address and postcode of buildings on each piece of land subject to the application to which a postcode has been assigned | Land at Marshmoor Welham Green | |
| | AL9 7HZ | |
| Nearest town/city to above | Hatfield | |
| OS 6 figure Grid Reference(s) for a point within the area of the land | TL 235 061 | |

| | | |
|--|----------------------------------|-------------|
| Parcel 18: District Welwyn & Hatfield | Parish | North Mymms |
| Address and postcode of buildings on each piece of land subject to the application to which a postcode has been assigned | North Mymms Land Welham Green | |
| | AL9 7HZ | |
| Nearest town/city to above | Hatfield | |
| OS 6 figure Grid Reference(s) for a point within the area of the land | TL 236 058 | |

| | | |
|--|--|-------------|
| Parcel 19: District Welwyn & Hatfield | Parish | North Mymms |
| Address and postcode of buildings on each piece of land subject to the application to which a postcode has been assigned | Land adjacent to Dixons Hill Welham Green | |
| | AL9 7JE | |
| Nearest town/city to above | Hatfield | |
| OS 6 figure Grid Reference(s) for a point within the area of the land | TL 237 057 | |

| | | |
|--|---------------------------------------|-------------|
| Parcel 20: District Welwyn & Hatfield | Parish | North Mymms |
| Address and postcode of buildings on each piece of land subject to the application to which a postcode has been assigned | Land at Woodside Lane Welham Green | |
| | AL9 6DW | |

Nearest town/city to above Hatfield
OS 6 figure Grid Reference(s) TL 238 065
for a point within the area of the land

Plan 2

Parcel 1: District Hertsmere Parish South Mimms

Address and postcode of buildings on each piece of land subject to the application to which a postcode has been assigned Land west of the A1 South Mimms
EN6 3NL

Nearest town/city to above

OS 6 figure Grid Reference(s) TL 225 023
for a point within the area of the land

Parcel 2: District Hertsmere Parish Potters Bar

Address and postcode of buildings on each piece of land subject to the application to which a postcode has been assigned Warrengate Farm Mutton Lane Potters Bar
EN6 3BL

Nearest town/city to above

OS 6 figure Grid Reference(s) TL 236 024
for a point within the area of the land

Parcel 3: District Hertsmere Parish Potters Bar

Address and postcode of buildings on each piece of land subject to the application to which a postcode has been assigned Land adjacent to Swanland Road Potters Bar
EN6 3NL

Nearest town/city to above

OS 6 figure Grid Reference(s) TL 231 021
for a point within the area of the land

Parcel 4: District Hertsmere Parish Potters Bar

Address and postcode of buildings on each piece of land subject to the application to which a postcode has been assigned Land west of Warrengate Farm Mutton Lane Potters Bar
EN6 3NN

Nearest town/city to above

OS 6 figure Grid Reference(s)
for a point within the area of the land

TL 230 017

Parcel 5: District Hertsmere

Parish Potters Bar

Address and postcode of buildings
on each piece of land subject to the
application to which a postcode has
been assigned

Land adjacent to Mimms Hall Brook
Potters Bar

EN6 3BH

Nearest town/city to above

OS 6 figure Grid Reference(s)
for a point within the area of the land

TL 230 013

Parcel 6: District Hertsmere

Parish Potters Bar

Address and postcode of buildings
on each piece of land subject to the
application to which a postcode has
been assigned

Field south of Cecil Road
South Mimms

EN6 3PZ

Nearest town/city to above

OS 6 figure Grid Reference(s)
for a point within the area of the land

TL 226 012

Parcel 7: District Hertsmere

Parish Potters Bar

Address and postcode of buildings
on each piece of land subject to the
application to which a postcode has
been assigned

Land east of Wash Lane
South Mimms

EN6 3QQ

Nearest town/city to above

OS 6 figure Grid Reference(s)
for a point within the area of the land

TL 230 003

Parcel 8: District Hertsmere

Parish Potters Bar

Address and postcode of buildings
on each piece of land subject to the
application to which a postcode has
been assigned

Land at South Mimms Services
South Mimms

EN6 3ND

Nearest town/city to above

OS 6 figure Grid Reference(s)
for a point within the area of the land

TL 231 000

Plan 3

Parcel 1: District East Herts Parish Brickendon Liberty & Hoddesdon

Address and postcode of buildings on each piece of land subject to the application to which a postcode has been assigned Hoddesdon Woods
South of Lord Street
Hoddesdon
EN10 7QT

Nearest town/city to above Hoddesdon

OS 6 figure Grid Reference(s) for a point within the area of the land TL 338 081

Plan 4

Parcel 1: District Welwyn & Hatfield Parish Hatfield

Address and postcode of buildings on each piece of land subject to the application to which a postcode has been assigned Symondshyde Wood
Hammonds Lane
Hatfield
AL10 9BA

Nearest town/city to above Hatfield

OS 6 figure Grid Reference(s) for a point within the area of the land TL 195 108

Parcel 2: District Welwyn & Hatfield Parish Hatfield

Address and postcode of buildings on each piece of land subject to the application to which a postcode has been assigned Symondshyde Farm
Symonds Hyde
Hatfield
AL8 7XD

Nearest town/city to above Hatfield

OS 6 figure Grid Reference(s) for a point within the area of the land TL 205 115

Parcel 3: District Welwyn & Hatfield Parish Hatfield

Address and postcode of buildings on each piece of land subject to the application to which a postcode has been assigned Field south of Coopers Green Lane

Hatfield
AL10 9BH

Nearest town/city to above Hatfield

OS 6 figure Grid Reference(s) for a point within the area of the land TL 222 104

Parcel 4: District Welwyn & Hatfield Parish Hatfield

Address and postcode of buildings on each piece of land subject to the application to which a postcode has been assigned Stanboroughbury Farm
Coopers Green Lane
Stanborough
AL10 8JY

Nearest town/city to above Hatfield

OS 6 figure Grid Reference(s) for a point within the area of the land TL 222 104

Plan 5

Parcel 1: District St Albans Parish Colney Heath

Address and postcode of buildings on each piece of land subject to the application to which a postcode has been assigned Wilkins Green Farm
Wilkins Green Lane
Ellenbrook
AL4 0JF

Nearest town/city to above Hatfield

OS 6 figure Grid Reference(s) for a point within the area of the land TL 199 076

Parcel 2: District St Albans Parish Colney Heath

Address and postcode of buildings on each piece of land subject to the application to which a postcode has been assigned Field south of Wilkins Green Lane
Ellenbrook
AL4 0HG

Nearest town/city to above Hatfield

OS 6 figure Grid Reference(s) for a point within the area of the land TL 203 076

Parcel 3: District St Albans Parish Colney Heath

Address and postcode of buildings on each piece of land subject to the application to which a postcode has been assigned Field adjacent to Ellenbrook recreation ground
Wilkins Green Lane
Ellenbrook
AL10 9RT

Nearest town/city to above Hatfield

OS 6 figure Grid Reference(s) for a point within the area of the land TL 208 077

Parcel 4: District St Albans Parish Colney Heath

Address and postcode of buildings on each piece of land subject to the application to which a postcode has been assigned

Sleepshyde Farm
Sleepshyde Lane
Smallford
AL4 0SE

Nearest town/city to above

Hatfield

OS 6 figure Grid Reference(s) for a point within the area of the land

TL 205 072

Plan 6

Parcel 1: District Welwyn & Hatfield Parish Essendon

Address and postcode of buildings on each piece of land subject to the application to which a postcode has been assigned

Land south of Cucumber Lane
Newgate Street

SG13 8QP

Nearest town/city to above

Hatfield

OS 6 figure Grid Reference(s) for a point within the area of the land

TL 279 059

Parcel 2: District Welwyn & Hatfield Parish Essendon

Address and postcode of buildings on each piece of land subject to the application to which a postcode has been assigned

Birchwood Cottage
Tylers Causeway
Newgate Street
SG13 8QW

Nearest town/city to above

Hatfield

OS 6 figure Grid Reference(s) for a point within the area of the land

TL 280 052

Parcel 3: District Welwyn & Hatfield Parish Hatfield

Address and postcode of buildings on each piece of land subject to the application to which a postcode has been assigned

Coldharbour and Barbers Lodge Farms
Newgate Street

SG13 8QP

Nearest town/city to above

Hatfield

OS 6 figure Grid Reference(s) for a point within the area of the land

TL 280 052

Plan 7

| | | | | |
|--|----------|------------|--|-----------------|
| Parcel 1: | District | East Herts | Parish | Hertingfordbury |
| Address and postcode of buildings on each piece of land subject to the application to which a postcode has been assigned | | | Land west of Panshanger Lane Welwyn Garden City | |
| | | | SG14 2NJ | |
| Nearest town/city to above | | | Welwyn Garden City | |
| OS 6 figure Grid Reference(s) for a point within the area of the land | | | TL 274 123 | |

| | | | | |
|--|----------|------------|---|-----------------|
| Parcel 2: | District | East Herts | Parish | Hertingfordbury |
| Address and postcode of buildings on each piece of land subject to the application to which a postcode has been assigned | | | Field north of the A414 Welwyn Garden City | |
| | | | SG14 2NR | |
| Nearest town/city to above | | | Welwyn Garden City | |
| OS 6 figure Grid Reference(s) for a point within the area of the land | | | TL 276 118 | |

| | | | | |
|--|----------|------------|---|-----------------|
| Parcel 3: | District | East Herts | Parish | Hertingfordbury |
| Address and postcode of buildings on each piece of land subject to the application to which a postcode has been assigned | | | Field south of the A414 Welwyn Garden City | |
| | | | SG14 2NN | |
| Nearest town/city to above | | | Welwyn Garden City | |
| OS 6 figure Grid Reference(s) for a point within the area of the land | | | TL 276 116 | |

| | | | | |
|--|----------|------------|--|-----------------|
| Parcel 4: | District | East Herts | Parish | Hertingfordbury |
| Address and postcode of buildings on each piece of land subject to the application to which a postcode has been assigned | | | Field west of the A414 Welwyn Garden City | |
| | | | SG14 2NP | |
| Nearest town/city to above | | | Welwyn Garden City | |
| OS 6 figure Grid Reference(s) for a point within the area of the land | | | TL 275 110 | |

Parcel 5: District East Herts Parish Hertingfordbury

Address and postcode of buildings on each piece of land subject to the application to which a postcode has been assigned

Munns Farm
Station Road
Cole Green
SG14 2NP

Nearest town/city to above

Welwyn Garden City

OS 6 figure Grid Reference(s) for a point within the area of the land

TL 280 111

Parcel 6: District East Herts Parish Hertingfordbury

Address and postcode of buildings on each piece of land subject to the application to which a postcode has been assigned

Land west of Birch Green
The Old Coach Road
Cole Green
SG14 2LU

Nearest town/city to above

Welwyn Garden City

OS 6 figure Grid Reference(s) for a point within the area of the land

TL 288 114

Parcel 7: District East Herts Parish Hertingfordbury

Address and postcode of buildings on each piece of land subject to the application to which a postcode has been assigned

Land west of Letty Green
Station Road

SG14 2NP

Nearest town/city to above

Welwyn Garden City

OS 6 figure Grid Reference(s) for a point within the area of the land

TL 280 107

Plan 8

Parcel 1: District North Herts Parish Clothall

Address and postcode of buildings on each piece of land subject to the application to which a postcode has been assigned

Quickswood Farm
Clothall Road
Clothall
SG7 6RP

Nearest town/city to above

Baldock

OS 6 figure Grid Reference(s) for a point within the area of the land

TL 267 334

Plan 9

| | | | | |
|--|----------|------------|--------------------------------------|---------------|
| Parcel 1: | District | East Herts | Parish | Little Hadham |
| Address and postcode of buildings on each piece of land subject to the application to which a postcode has been assigned | | | Land at Bury Green Westland Green | |
| | | | SG11 2AF | |
| Nearest town/city to above | | | Bishop's Stortford | |
| OS 6 figure Grid Reference(s) for a point within the area of the land | | | TL 422 222 | |

| | | | | |
|--|----------|------------|--|---------------|
| Parcel 2: | District | East Herts | Parish | Little Hadham |
| Address and postcode of buildings on each piece of land subject to the application to which a postcode has been assigned | | | Land west of Hadham Ford Pigs Green Westland Green | |
| | | | SG11 2AE | |
| Nearest town/city to above | | | Bishop's Stortford | |
| OS 6 figure Grid Reference(s) for a point within the area of the land | | | TL 422 221 | |

Plan 10

| | | | | |
|--|----------|------------|----------------------------------|----------|
| Parcel 1: | District | East Herts | Parish | Hertford |
| Address and postcode of buildings on each piece of land subject to the application to which a postcode has been assigned | | | Land at Castle Meads Hertford | |
| | | | SG14 1LA | |
| Nearest town/city to above | | | Hertford | |
| OS 6 figure Grid Reference(s) for a point within the area of the land | | | TL 321 123 | |

| | | | | |
|--|----------|------------|-----------------------------|----------|
| Parcel 2: | District | East Herts | Parish | Hertford |
| Address and postcode of buildings on each piece of land subject to the application to which a postcode has been assigned | | | Hertford Castle Hertford | |
| | | | SG12 1HS | |
| Nearest town/city to above | | | Hertford | |
| OS 6 figure Grid Reference(s) for a point within the area of the land | | | TL 324 124 | |



NOTICE OF LANDOWNER DEPOSITS under
Section 31(6) of the Highways Act 1980 and
Section 15A(1) of the Commons Act 2006
HERTFORDSHIRE COUNTY COUNCIL

An application to deposit a map and statement and then lodge a declaration under section 31(6) of the Highways Act 1980 and deposit a statement under section 15A(1) of the Commons Act 2006 has been made in relation to the land (or lands) described below and shown edged black and shaded pink on the accompanying map (Plan 5).

PLEASE NOTE:

This deposit may affect rights over the land described below. Deposits made under section 31(6) of the Highways Act 1980 may prevent deemed dedication of public rights of way over such land under section 31(1) of that Act. Deposits made under section 15A(1) of the Commons Act 2006 may affect the ability to register such land as a town or village green under section 15 of that Act. For further information please see guidance at <https://www.gov.uk/guidance/town-and-village-greens-how-to-register>

Description of the land:

- Parcel 1: Wilkins Green Farm, AL4 0JF
- Parcel 2: Field south of Wilkins Green Lane, AL4 0HG
- Parcel 3: Field adjacent to Ellenbrook recreation ground, AL10 9RT
- Parcel 4: Sleepshyde Farm, AL4 0SE

Name of the parish, ward or district in which the land is situated:

St Albans district; Colney Heath parish

The deposit was submitted by the Hatfield Estate and was received by this authority on 9th February 2017.

The authority maintains a register of maps, statements and declarations deposited under section 31A of the Highways Act 1980 and section 15B of the Commons Act 2006. This register can be accessed online at www.hertfordshire.gov.uk/landownerdeposits or can be inspected free of charge at Hertfordshire County Council, County Hall, Pegs Lane, Hertford, Hertfordshire, SG13 8DN during office hours between 9:00am and 5:00 pm

Signed on behalf of Hertfordshire County Council:

Name and position of Signatory: R. Cuthbert Team Leader Access & Rights of Way

Date: 3rd March 2017

SCHEDULE 1

Regulation 2(2)(a)

Application Form

Form CA16

Application Form for deposits under section 31(6) of the Highways Act 1980 and section 15A(1) of the Commons Act 2006

Please read the following guidance carefully before completing this form

1. *Guidance relating to completion of this form is available from <https://www.gov.uk/town-and-village-greens-how-to-register>. Please refer to these separate notes when completing this form.*
2. *Parts A and F must be completed in all cases.*
3. *The form must be signed and dated by, or by a duly authorised representative of, every owner of land to which the application relates who is an individual, and by the secretary or some other duly authorised officer of every owner of land to which the application relates which is a body corporate or an unincorporated association.*
4. *In the case of land in joint ownership all the joint owners must complete paragraphs 2 and 3 of Part A and complete and sign the application in Part F, unless a duly authorised representative completes and signs the form on behalf of all of the owners of the land. Paragraph 3 should be completed in full to clearly explain the capacity of each applicant e.g. trustee, landowner's managing agent, executor.*
5. *'Owner' is defined in section 61(3) of the Commons Act 2006 and section 31(7) of the Highways Act 1980 and means, broadly, a legal owner of the freehold interest in the land.*
6. *Where the application relates to more than one parcel of land, a description of each parcel should be included in Paragraph 4 of Part A and the remainder of the form should be completed to clearly identify which statement and/or declaration relates to which parcel of land. This may require the insertion of additional wording. See separate notes for further guidance. Multiple parcels of land should be clearly identified by coloured edging on any accompanying map.*
7. *Where a statement or declaration requires reference to colouring shown on an accompanying map or previously lodged map, the colouring must be clearly specified and must match that shown on the relevant map. For example, if a footpath is specified in a Part C declaration as shown coloured brown, the accompanying map or previously deposited map referred to must reflect that colouring.*
8. *An application must be accompanied by an ordnance map, or (in respect of declarations under Part C or statements under Part D of this form) refer to a map previously deposited in accordance with the Commons (Registration of Town or Village Greens) and Dedicated Highways (Landowner Statements and Declaration) (England) Regulations 2013 or (if deposited before 1st October 2013) in accordance with section 31(6) of the Highways Act 1980. Any accompanying map must be an ordnance map at a scale of not less than 1:10,560 showing the boundary of the land to which the application relates in coloured edging.*
9. *An application must be accompanied by the requisite fee – please ask the appropriate authority for details.*

10. 'Appropriate authority' means (a) in relation to a map or statement deposited or declaration lodged under section 31(6) of that Act, an appropriate council (as defined in section 31(7) of the Highways Act 1980); and (b) in relation to a statement and map deposited under section 15A(1) of the 2006 Act, a commons registration authority (defined in section 4 of the Commons Act 2006 and section 2 of the Commons Registration Act 1965). In practice, the appropriate council and commons registration authority will usually be the same body.

**PART A: Information relating to the applicant and land to which the application relates
(all applicants must complete this Part)**

1. Name of appropriate authority to which the application is addressed:

Hertfordshire County Council

2. Name and full address (including postcode) of applicant:

Gavin Charles William Fauvel C/O Gascoyne Holdings Limited, Hatfield Park Estate Office, Hatfield, Hertfordshire, AL9 5NQ

3. Status of applicant (tick relevant box or boxes):

I am

(a) the owner of the land(s) described in paragraph 4.

(b) making this application and the statements/declarations it contains on behalf of **Morion 1 and Morion 2 Limited each of 22 Chancery Lane London WC2A 1LS** who are the owner of the lands described in paragraph 4 and in my capacity as **authorised Agent for and on behalf of the owners**.

4. Insert description of the land(s) to which the application relates (including full address and postcode):

All the land in the parishes of Hatfield, Essendon, Sandridge, Little Berkhamstead, Hertingfordbury, Northaw & Cuffley, North Mymms, South Mimms and Ridge, Hertford, Little Hadham, and Clothall more particularly delineated on the plans accompanying this statement and thereon shown shaded in pink. The land comprising the following parcels on the following accompanying plans:

PLAN 1 (Hatfield Park)

PARCEL 1 – Hatfield Park, AL9 5NQ
PARCEL 2 – East of West End Land, AL9 6AZ
PARCEL 3 – Brewhouse Farm, AL9 6DP
PARCEL 4 – Essendon Hill, AL9 6AQ
PARCEL 5 – Mill Green Golf Club, AL7 4TY
PARCEL 6 – North of Ascotts Lane, AL7 4JA
PARCEL 7 – Part Woodhall & Ascotts Farm, AL7 4JA
PARCEL 8 – West of Mill Green Lane, AL9 5PB
PARCEL 9 – Woodhall Farm, AL9 5NU
PARCEL 10 – Ground Lane Properties, AL10 0HH
PARCEL 11 – Ground Lane Properties #2, AL10 OHQ
PARCEL 12 – Great North Road, AL9 5BL
PARCEL 13 – Old French Horn Lane, AL10 8AH
PARCEL 14 – Citroen Garage, AL9 5JA
PARCEL 15 – Land West of A1000, AL10 8UT
PARCEL 16 – Land at Travellers Lane, AL9 7HB
PARCEL 17 – Land at Marshmoor, AL9 7HZ
PARCEL 18 – North Mymms Land, AL9 7HZ
PARCEL 19 – Land adj. to Dixons Hill, AL9 7JE
PARCEL 20 – Land at Woodside Lane, AL9 6DW

PLAN 2 (Mimms Hall)

- PARCEL 1 – Land West of the A1, EN6 3NL
- PARCEL 2 – Warrengate Farm, EN6 3BL
- PARCEL 3 – Land adj. Swanland Road, EN6 3NL
- PARCEL 4 – Land west of Warrengate Lane, EN6 3NN
- PARCEL 5 – Land Adj. Mimms Hall Brook, EN6 3BH
- PARCEL 6 – Field South of Cecil Road, EN6 3PZ
- PARCEL 7 – Land to East of Wash Lane, EN6 3QQ
- PARCEL 8 – Land at South Mimms Services, EN6 3ND

PLAN 3 (Hoddesdon Plan)

- Parcel 1 – Hoddesdon Woods, EN10 7QT

PLAN 4 (Symondshyde)

- PARCEL 1 – Symondshyde Wood, AL10 9BA
- PARCEL 2 – Symondshyde Farm, AL8 7XD
- PARCEL 3 – Field South of Coopers Green Lane, AL10 9BH
- PARCEL 4 – Stanboroughbury Farm, AL10 8JY

PLAN 5 (Ellenbrook)

- PARCEL 1 – Wilkins Green Farm, AL4 OJF
- PARCEL 2 – Field South of Wilkins Green Lane, AL4 OHG
- PARCEL 3 – Field adj. Ellenbrook Recreation Ground, AL10 9RT
- PARCEL 4 – Sleepshyde Farm, AL4 OSE

PLAN 6 (Coldharbour Farm & Barbers Lodge Farm)

- PARCEL 1 – Land south of Cucumber Lane, SG13 8QP
- PARCEL 2 – Birchwood Cottage, SG13 8QW
- PARCEL 3 – Coldharbour & Barbers Lodge Farms, SG13 8QP

PLAN 7 (Munns Farm)

- PARCEL 1 – Land West of Panshanger Lane, SG14 2NJ
- PARCEL 2 – Field North of A414, SG14 2NR
- PARCEL 3 – Field South of A414, SG14 2NN
- PARCEL 4 – Field west of A414, SG14 2NP
- PARCEL 5 – Munns Farm, SG14 2NP
- PARCEL 6 – Land west of Birch Green, SG14 2LU
- PARCEL 7 – Land west of Letty Green, SG14 2NP

PLAN 8 (Quickswood)

- PARCEL 1 – Quickswood Farm, SG7 6RP

PLAN 9 (Hadhams)

- PARCEL 1 – Land at Bury Green, SG11 2AF
- PARCEL 2 – Land West of Hadham Ford, SG11 2AE

PLAN 10 (Hertford)

- PARCEL 1 – Land at Castle Meads, SG14 1LA

PARCEL 2 – Hertford Castle, SG14 1HS

5. Ordnance Survey six-figure grid reference(s) of a point within the area of land(s) to which the application relates (if known):

PLAN 1 (Hatfield Park)

PARCEL 1 – Hatfield Park, AL9 5NQ – TL251085
PARCEL 2 – East of West End Land, AL9 6AZ – TL266080
PARCEL 3 – Brewhouse Farm, AL9 6DP – TL257065
PARCEL 4 – Essendon Hill, AL9 6AQ – TL275093
PARCEL 5 – Mill Green Golf Club, AL7 4TY – TL251104
PARCEL 6 – North of Ascotts Lane, AL7 4JA – TL246106
PARCEL 7 – Part Woodhall & Ascotts Farm, AL7 4JA – TL242106
PARCEL 8 – West of Mill Green Lane, AL9 5PB – TL523977
PARCEL 9 – Woodhall Farm, AL9 5NU – TL236104
PARCEL 10 – Ground Lane Properties, AL10 0HH – TL229091
PARCEL 11 – Ground Lane Properties #2, AL10 OHQ – TL229091
PARCEL 12 – Great North Road, AL9 5BL – TL223089
PARCEL 13 – Old French Horn Lane, AL10 8AH – TL228086
PARCEL 14 – Citroen Garage, AL9 5JA – TL232083
PARCEL 15 – Land West of A1000, AL10 8UT – TL228070
PARCEL 16 – Land at Travellers Lane, AL9 7HB – TL232063
PARCEL 17 – Land at Marshmoor, AL9 7HZ – TL235061
PARCEL 18 – North Mymms Land, AL9 7HZ – TL236058
PARCEL 19 – Land adj. to Dixons Hill, AL9 7JE – TL237057
PARCEL 20 – Land at Woodside Lane, AL9 6DW – TL248065

PLAN 2 (Mimms Hall)

PARCEL 1 – Land West of the A1, EN6 3NL – TL225023
PARCEL 2 – Warrengate Farm, EN6 3BL – TL236024
PARCEL 3 – Land adj. Swanland Road, EN6 3NL – TL231021
PARCEL 4 – Land west of Warrengate Lane, EN6 3NN – TL230017
PARCEL 5 – Land Adj. Mimms Hall Brook, EN6 3BH – TL230013
PARCEL 6 – Field South of Cecil Road, EN6 3PZ – TL226012
PARCEL 7 – Land to East of Wash Lane, EN6 3QQ – TL230003
PARCEL 8 – Land at South Mimms Services, EN6 3ND – TL231000

PLAN 3 (Hoddesdon Plan)

Parcel 1 – Hoddesdon Woods, EN10 7QT – TL338081

PLAN 4 (Symondshyde)

PARCEL 1 – Symondshyde Wood, AL10 9BA – TL195108
PARCEL 2 – Symondshyde Farm, AL8 7XD – TL205115
PARCEL 3 – Field South of Coopers Green Lane, AL10 9BH – TL216105
PARCEL 4 – Stanboroughbury Farm, AL10 8JY – TL222104

PLAN 5 (Ellenbrook)

PARCEL 1 – Wilkins Green Farm, AL4 OJF – TL199076
PARCEL 2 – Field South of Wilkins Green Lane, AL4 OHG – TL203076
PARCEL 3 – Field adj. Ellenbrook Recreation Ground, AL10 9RT – TL208077
PARCEL 4 – Sleepshyde Farm, AL4 OSE – TL205072

PLAN 6 (Coldharbour Farm & Barbers Lodge Farm)

PARCEL 1 – Land south of Cucumber Lane, SG13 8QP – TL279059

PARCEL 2 – Birchwood Cottage, SG13 8QW – TL284058

PARCEL 3 – Coldharbour & Barbers Lodge Farms, SG13 8QP – TL280052

PLAN 7 (Munns Farm)

PARCEL 1 – Land West of Panshanger Lane, SG14 2NJ – TL274123

PARCEL 2 – Field North of A414, SG14 2NR – TL276118

PARCEL 3 – Field South of A414, SG14 2NN – TL278116

PARCEL 4 – Field west of A414, SG14 2NP – TL275110

PARCEL 5 – Munns Farm, SG14 2NP – TL280111

PARCEL 6 – Land west of Birch Green, SG14 2LU – TL288114

PARCEL 7 – Land west of Letty Green, SG14 2NP – TL280107

PLAN 8 (Quickswood)

PARCEL 1 – Quickswood Farm, SG7 6RP – TL267334

PLAN 9 (Hadhams)

PARCEL 1 – Land at Bury Green, SG11 2AF – TL422222

PARCEL 2 – Land West of Hadham Ford, SG11 2AE – TL422221

PLAN 10 (Hertford)

PARCEL 1 – Land at Castle Meads, SG14 1LA – TL321123

PARCEL 2 – Hertford Castle, SG14 1HS – TL324124

6. This deposit comprises the following statement(s) and/or declarations

Parts B & D.

PART B: Statement under section 31(6) of the Highways Act 1980

Morion 1 Limited and Morion 2 Limited, each of 22 Chancery Lane London WC2A 1LS are the owners of the land described in paragraph 4 of Part A of this form and shown shaded in pink and outlined in black on the maps accompanying this statement.

Ways shown in Brown on the accompanying map are byways open to all traffic.

Ways shown in Red on the accompanying map are restricted byways.

Ways shown in Green on the accompanying map are public bridleways.

Ways shown in Purple on the accompanying map are public footpaths.

No other ways over the land shown shaded pink and outlined in black on the accompanying maps have been dedicated as highways.

PART D: Statement under section 15A(1) of the Commons Act 2006

Morion 1 Limited and Morion 2 Limited, each of 22 Chancery Lane London WC2A 1LS are the owners of the land described in paragraph 4 of Part A of this form and shown shaded in pink and outlined in black on the maps accompanying this statement.

Morion 1 Limited and Morion 2 Limited, each of 22 Chancery Lane London WC2A 1LS are wish to bring to an end any period during which persons may have indulged as of right in lawful sports and pastimes on the whole or any part of the land shown shaded in pink and outlined in black on the accompanying maps.

PART E: Additional information relevant to the application
(insert any additional information relevant to the application)

PART F: Statement of Truth
(all applicants must complete this Part)

WARNING: If you dishonestly enter information or make a statement that you know is, or might be, untrue or misleading, and intend by doing so to make a gain for yourself or another person, or to cause loss or the risk of loss to another person, you may commit the offence of fraud under section 1 of the Fraud Act 2006, the maximum penalty for which is 10 years' imprisonment or an unlimited fine, or both.

I BELIEVE THAT THE FACTS AND MATTERS CONTAINED IN THIS FORM ARE TRUE

Signature (of the person making the statement of truth):

Print full name: Gavin Charles William Fauvel

Date:

You should keep a copy of the completed form 6th February 2017

Data Protection Act 1998 - Fair Processing Notice

The purpose of this Fair Processing Notice is to inform you of the use that will be made of your personal data, as required by the Data Protection Act 1998.

The appropriate authority (see explanation of definition in above guidance notes) in England is the data controller in respect of any personal data that you provide when you complete this form.

The information that you provide will be used by the appropriate authority in its duties to process applications to deposit statements, maps and declarations under section 31(6) the Highways Act 1980 and statements under section 15A(1) of the Commons Act 2006. The information you provide will also be used by the appropriate authority in its duty to update the registers in which details of such deposits are recorded under the Dedicated Highways (Registers under Section 31A of the Highways Act 1980) (England) Regulations 2007 and the Commons (Registration of Town or Village Greens) and Dedicated Highways (Landowner Statements and Declarations) (England) Regulations 2013.

The appropriate authority is required by the legislation above to maintain a register which holds information provided in this form, which can be inspected online or in person by members of the public on request. It may also be required to release information, including personal data and commercial information, on request under the Environmental Information Regulations 2004 or the Freedom of Information Act 2000. However, the appropriate authority will not permit any unwarranted breach of confidentiality nor will they act in contravention of their obligations under the Data Protection Act 1998.

SCHEDULE 1

Regulation 2(2)(a)

Application Form

Form CA16

Application Form for deposits under section 31(6) of the Highways Act 1980 and section 15A(1) of the Commons Act 2006**Please read the following guidance carefully before completing this form**

1. *Guidance relating to completion of this form is available from <https://www.gov.uk/town-and-village-greens-how-to-register>. Please refer to these separate notes when completing this form.*
2. *Parts A and F must be completed in all cases.*
3. *The form must be signed and dated by, or by a duly authorised representative of, every owner of land to which the application relates who is an individual, and by the secretary or some other duly authorised officer of every owner of land to which the application relates which is a body corporate or an unincorporated association.*
4. *In the case of land in joint ownership all the joint owners must complete paragraphs 2 and 3 of Part A and complete and sign the application in Part F, unless a duly authorised representative completes and signs the form on behalf of all of the owners of the land. Paragraph 3 should be completed in full to clearly explain the capacity of each applicant e.g. trustee, landowner's managing agent, executor.*
5. *'Owner' is defined in section 61(3) of the Commons Act 2006 and section 31(7) of the Highways Act 1980 and means, broadly, a legal owner of the freehold interest in the land.*
6. *Where the application relates to more than one parcel of land, a description of each parcel should be included in Paragraph 4 of Part A and the remainder of the form should be completed to clearly identify which statement and/or declaration relates to which parcel of land. This may require the insertion of additional wording. See separate notes for further guidance. Multiple parcels of land should be clearly identified by coloured edging on any accompanying map.*
7. *Where a statement or declaration requires reference to colouring shown on an accompanying map or previously lodged map, the colouring must be clearly specified and must match that shown on the relevant map. For example, if a footpath is specified in a Part C declaration as shown coloured brown, the accompanying map or previously deposited map referred to must reflect that colouring.*
8. *An application must be accompanied by an ordnance map, or (in respect of declarations under Part C or statements under Part D of this form) refer to a map previously deposited in accordance with the Commons (Registration of Town or Village Greens) and Dedicated Highways (Landowner Statements and Declaration) (England) Regulations 2013 or (if deposited before 1st October 2013) in accordance with section 31(6) of the Highways Act 1980. Any accompanying map must be an ordnance map at a scale of not less than 1:10,560 showing the boundary of the land to which the application relates in coloured edging.*
9. *An application must be accompanied by the requisite fee – please ask the appropriate authority for details.*

10. 'Appropriate authority' means (a) in relation to a map or statement deposited or declaration lodged under section 31(6) of that Act, an appropriate council (as defined in section 31(7) of the Highways Act 1980); and (b) in relation to a statement and map deposited under section 15A(1) of the 2006 Act, a commons registration authority (defined in section 4 of the Commons Act 2006 and section 2 of the Commons Registration Act 1965). In practice, the appropriate council and commons registration authority will usually be the same body.

**PART A: Information relating to the applicant and land to which the application relates
(all applicants must complete this Part)**

1. Name of appropriate authority to which the application is addressed:

Hertfordshire County Council

2. Name and full address (including postcode) of applicant:

Gavin Charles William Fauvel C/O Gascoyne Holdings Limited, Hatfield Park Estate Office, Hatfield, Hertfordshire, AL9 5NQ

3. Status of applicant (tick relevant box or boxes):

I am

(a) the owner of the land(s) described in paragraph 4.

(b) making this application and the statements/declarations it contains on behalf of *Morion 1 and Morion 2 Limited each of 22 Chancery Lane London WC2A 1LS* who are the owner of the lands described in paragraph 4 and in my capacity as *authorised Agent for and on behalf of the owners*.

4. Insert description of the land(s) to which the application relates (including full address and postcode):

All the land in the parishes of Hatfield, Essendon, Sandridge, Little Berkhamstead, Hertingfordbury, Northaw & Cuffley, North Mymms, South Mimms and Ridge, Hertford, Little Hadham, and Clothall more particularly delineated on the plans accompanying this statement and thereon shown shaded in pink. The land comprising the following parcels on the following accompanying plans:

PLAN 1 (Hatfield Park)

PARCEL 1 – Hatfield Park, AL9 5NQ
PARCEL 2 – East of West End Land, AL9 6AZ
PARCEL 3 – Brewhouse Farm, AL9 6DP
PARCEL 4 – Essendon Hill, AL9 6AQ
PARCEL 5 – Mill Green Golf Club, AL7 4TY
PARCEL 6 – North of Ascotts Lane, AL7 4JA
PARCEL 7 – Part Woodhall & Ascotts Farm, AL7 4JA
PARCEL 8 – West of Mill Green Lane, AL9 5PB
PARCEL 9 – Woodhall Farm, AL9 5NU
PARCEL 10 – Ground Lane Properties, AL10 0HH
PARCEL 11 – Ground Lane Properties #2, AL10 OHQ
PARCEL 12 – Great North Road, AL9 5BL
PARCEL 13 – Old French Horn Lane, AL10 8AH
PARCEL 14 – Citroen Garage, AL9 5JA
PARCEL 15 – Land West of A1000, AL10 8UT
PARCEL 16 – Land at Travellers Lane, AL9 7HB
PARCEL 17 – Land at Marshmoor, AL9 7HZ
PARCEL 18 – North Mymms Land, AL9 7HZ
PARCEL 19 – Land adj. to Dixons Hill, AL9 7JE
PARCEL 20 – Land at Woodside Lane, AL9 6DW

PLAN 2 (Mimms Hall)

- PARCEL 1 – Land West of the A1, EN6 3NL
- PARCEL 2 – Warrengate Farm, EN6 3BL
- PARCEL 3 – Land adj. Swanland Road, EN6 3NL
- PARCEL 4 – Land west of Warrengate Lane, EN6 3NN
- PARCEL 5 – Land Adj. Mimms Hall Brook, EN6 3BH
- PARCEL 6 – Field South of Cecil Road, EN6 3PZ
- PARCEL 7 – Land to East of Wash Lane, EN6 3QQ
- PARCEL 8 – Land at South Mimms Services, EN6 3ND

PLAN 3 (Hoddesdon Plan)

- Parcel 1 – Hoddesdon Woods, EN10 7QT

PLAN 4 (Symondshyde)

- PARCEL 1 – Symondshyde Wood, AL10 9BA
- PARCEL 2 – Symondshyde Farm, AL8 7XD
- PARCEL 3 – Field South of Coopers Green Lane, AL10 9BH
- PARCEL 4 – Stanboroughbury Farm, AL10 8JY

PLAN 5 (Ellenbrook)

- PARCEL 1 – Wilkins Green Farm, AL4 OJF
- PARCEL 2 – Field South of Wilkins Green Lane, AL4 OHG
- PARCEL 3 – Field adj. Ellenbrook Recreation Ground, AL10 9RT
- PARCEL 4 – Sleepshyde Farm, AL4 OSE

PLAN 6 (Coldharbour Farm & Barbers Lodge Farm)

- PARCEL 1 – Land south of Cucumber Lane, SG13 8QP
- PARCEL 2 – Birchwood Cottage, SG13 8QW
- PARCEL 3 – Coldharbour & Barbers Lodge Farms, SG13 8QP

PLAN 7 (Munns Farm)

- PARCEL 1 – Land West of Panshanger Lane, SG14 2NJ
- PARCEL 2 – Field North of A414, SG14 2NR
- PARCEL 3 – Field South of A414, SG14 2NN
- PARCEL 4 – Field west of A414, SG14 2NP
- PARCEL 5 – Munns Farm, SG14 2NP
- PARCEL 6 – Land west of Birch Green, SG14 2LU
- PARCEL 7 – Land west of Letty Green, SG14 2NP

PLAN 8 (Quickwood)

- PARCEL 1 – Quickwood Farm, SG7 6RP

PLAN 9 (Hadhams)

- PARCEL 1 – Land at Bury Green, SG11 2AF
- PARCEL 2 – Land West of Hadham Ford, SG11 2AE

PLAN 10 (Hertford)

- PARCEL 1 – Land at Castle Meads, SG14 1LA

PARCEL 2 – Hertford Castle, SG14 1HS

5. Ordnance Survey six-figure grid reference(s) of a point within the area of land(s) to which the application relates (if known):

PLAN 1 (Hatfield Park)

PARCEL 1 – Hatfield Park, AL9 5NQ – TL251085
PARCEL 2 – East of West End Land, AL9 6AZ – TL266080
PARCEL 3 – Brewhouse Farm, AL9 6DP – TL257065
PARCEL 4 - Essendon Hill, AL9 6AQ – TL275093
PARCEL 5 – Mill Green Golf Club, AL7 4TY – TL251104
PARCEL 6 – North of Ascotts Lane, AL7 4JA – TL246106
PARCEL 7 – Part Woodhall & Ascotts Farm, AL7 4JA – TL242106
PARCEL 8 – West of Mill Green Lane, AL9 5PB – TL523977
PARCEL 9 – Woodhall Farm, AL9 5NU – TL236104
PARCEL 10 – Ground Lane Properties, AL10 0HH – TL229091
PARCEL 11 – Ground Lane Properties #2, AL10 OHQ – TL229091
PARCEL 12 – Great North Road, AL9 5BL – TL223089
PARCEL 13 – Old French Horn Lane, AL10 8AH – TL228086
PARCEL 14 – Citroen Garage, AL9 5JA – TL232083
PARCEL 15 – Land West of A1000, AL10 8UT – TL228070
PARCEL 16 – Land at Travellers Lane, AL9 7HB – TL232063
PARCEL 17 – Land at Marshmoor, AL9 7HZ – TL235061
PARCEL 18 – North Mymms Land, AL9 7HZ – TL236058
PARCEL 19 – Land adj. to Dixons Hill, AL9 7JE – TL237057
PARCEL 20 – Land at Woodside Lane, AL9 6DW – TL248065

PLAN 2 (Mimms Hall)

PARCEL 1 – Land West of the A1, EN6 3NL – TL225023
PARCEL 2 – Warrengate Farm, EN6 3BL – TL236024
PARCEL 3 – Land adj. Swanland Road, EN6 3NL – TL231021
PARCEL 4 – Land west of Warrengate Lane, EN6 3NN – TL230017
PARCEL 5 – Land Adj. Mimms Hall Brook, EN6 3BH – TL230013
PARCEL 6 – Field South of Cecil Road, EN6 3PZ – TL226012
PARCEL 7 – Land to East of Wash Lane, EN6 3QQ – TL230003
PARCEL 8 – Land at South Mimms Services, EN6 3ND – TL231000

PLAN 3 (Hoddesdon Plan)

Parcel 1 – Hoddesdon Woods, EN10 7QT – TL338081

PLAN 4 (Symondshyde)

PARCEL 1 – Symondshyde Wood, AL10 9BA – TL195108
PARCEL 2 – Symondshyde Farm, AL8 7XD – TL205115
PARCEL 3 – Field South of Coopers Green Lane, AL10 9BH – TL216105
PARCEL 4 – Stanboroughbury Farm, AL10 8JY – TL222104

PLAN 5 (Ellenbrook)

PARCEL 1 – Wilkins Green Farm, AL4 OJF – TL199076
PARCEL 2 – Field South of Wilkins Green Lane, AL4 OHG – TL203076
PARCEL 3 – Field adj. Ellenbrook Recreation Ground, AL10 9RT – TL208077
PARCEL 4 – Sleepshyde Farm, AL4 OSE – TL205072

PLAN 6 (Coldharbour Farm & Barbers Lodge Farm)

PARCEL 1 – Land south of Cucumber Lane, SG13 8QP – TL279059

PARCEL 2 – Birchwood Cottage, SG13 8QW – TL284058

PARCEL 3 – Coldharbour & Barbers Lodge Farms, SG13 8QP – TL280052

PLAN 7 (Munns Farm)

PARCEL 1 – Land West of Panshanger Lane, SG14 2NJ – TL274123

PARCEL 2 – Field North of A414, SG14 2NR – TL276118

PARCEL 3 – Field South of A414, SG14 2NN – TL278116

PARCEL 4 – Field west of A414, SG14 2NP – TL275110

PARCEL 5 – Munns Farm, SG14 2NP – TL280111

PARCEL 6 – Land west of Birch Green, SG14 2LU – TL288114

PARCEL 7 – Land west of Letty Green, SG14 2NP – TL280107

PLAN 8 (Quickswood)

PARCEL 1 – Quickswood Farm, SG7 6RP – TL267334

PLAN 9 (Hadhams)

PARCEL 1 – Land at Bury Green, SG11 2AF – TL422222

PARCEL 2 – Land West of Hadham Ford, SG11 2AE – TL422221

PLAN 10 (Hertford)

PARCEL 1 – Land at Castle Meads, SG14 1LA – TL321123

PARCEL 2 – Hertford Castle, SG14 1HS – TL324124

6. This deposit comprises the following statement(s) and/or declarations

Part C

PART C: Declaration under section 31(6) of the Highways Act 1980

1. Morion 1 Limited and Morion 2 Limited, each of 22 Chancery Lane London WC2A 1LS are the owners of the land described in paragraph 4 of Part A of this form and shown shaded in pink and outlined in black on the maps accompanying this declaration.

2. On the [*insert day*] day of [*insert month, year*] Morion 1 Limited and Morion 2 Limited deposited with Hertfordshire County Council, being the appropriate council, a statement accompanied by maps showing their property shaded in pink and outlined in black which stated that:

the ways shown in brown on those maps and on the maps accompanying this declaration had been dedicated as byways open to all traffic

the ways shown red on those maps and on the maps accompanying this declaration had been dedicated as restricted byways

the ways shown green on those maps and on the maps accompanying this declaration had been dedicated as bridleways

the ways shown purple on those maps and on the maps accompanying this declaration had been dedicated as footpaths

no other ways had been dedicated as highways over Morion 1 Limited and Morion 2 Limited's property.

3. No additional ways have been dedicated over the land shaded in pink and outlined in black on the maps accompanying this declaration since the statement dated [*insert day, month, year*] referred to in paragraph 2 above and at the present time Morion 1 Limited and Morion 2 Limited have no intention of dedicating any more public rights of way over the property.

PART E: Additional information relevant to the application
(insert any additional information relevant to the application)

PART F: Statement of Truth
(all applicants must complete this Part)

WARNING: If you dishonestly enter information or make a statement that you know is, or might be, untrue or misleading, and intend by doing so to make a gain for yourself or another person, or to cause loss or the risk of loss to another person, you may commit the offence of fraud under section 1 of the Fraud Act 2006, the maximum penalty for which is 10 years' imprisonment or an unlimited fine, or both.

I BELIEVE THAT THE FACTS AND MATTERS CONTAINED IN THIS FORM ARE TRUE

Signature (of the person making the statement of truth):

Print full name: Gavin Charles William Fauvel

Date: 8^m February 2017

You should keep a copy of the completed form

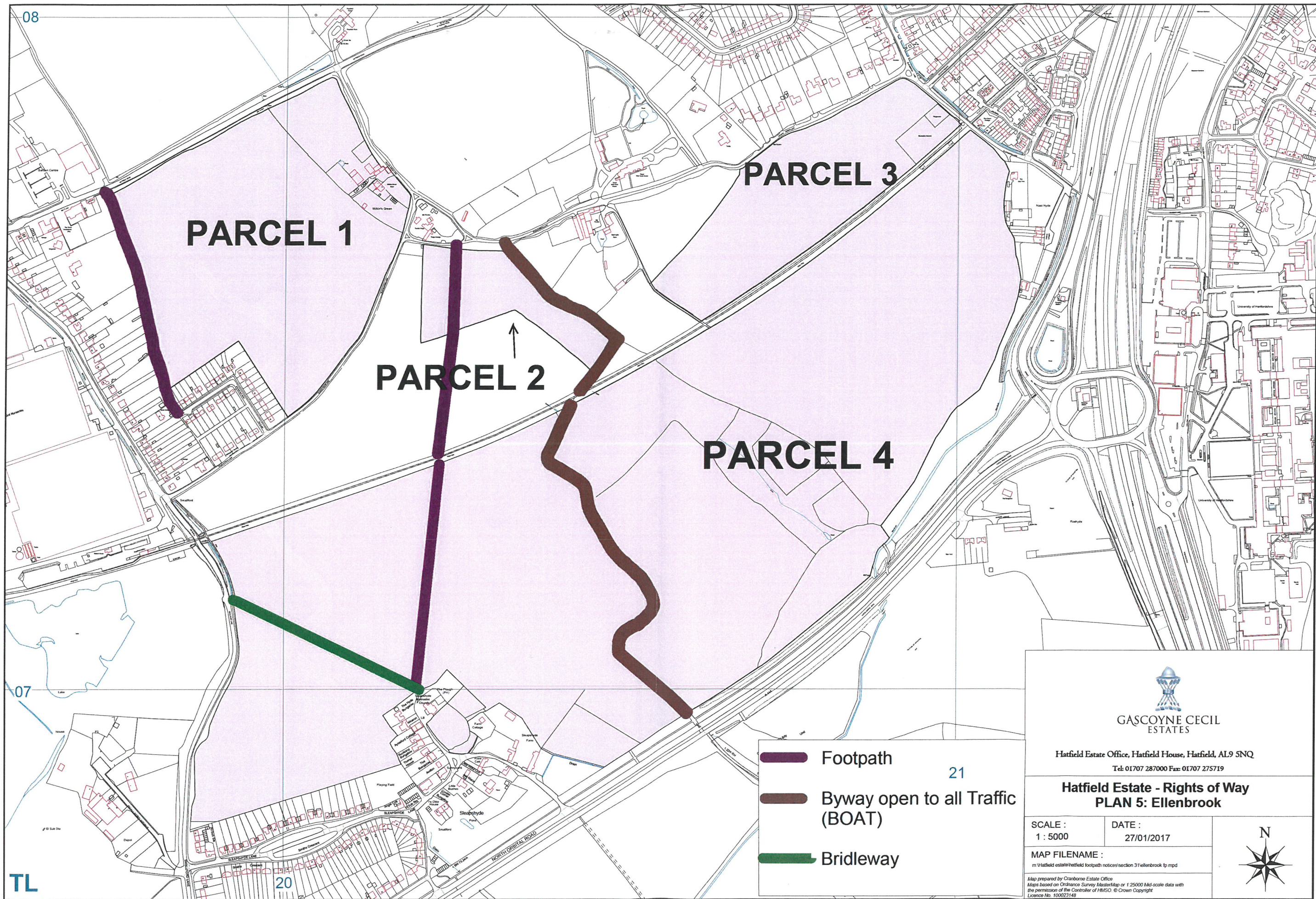
Data Protection Act 1998 - Fair Processing Notice




The purpose of this Fair Processing Notice is to inform you of the use that will be made of your personal data, as required by the Data Protection Act 1998.


The appropriate authority (see explanation of definition in above guidance notes) in England is the data controller in respect of any personal data that you provide when you complete this form.

The information that you provide will be used by the appropriate authority in its duties to process applications to deposit statements, maps and declarations under section 31(6) the Highways Act 1980 and statements under section 15A(1) of the Commons Act 2006. The information you provide will also be used by the appropriate authority in its duty to update the registers in which details of such deposits are recorded under the Dedicated Highways (Registers under Section 31A of the Highways Act 1980) (England) Regulations 2007 and the Commons (Registration of Town or Village Greens) and Dedicated Highways (Landowner Statements and Declarations) (England) Regulations 2013.

The appropriate authority is required by the legislation above to maintain a register which holds information provided in this form, which can be inspected online or in person by members of the public on request. It may also be required to release information, including personal data and commercial information, on request under the Environmental Information Regulations 2004 or the Freedom of Information Act 2000. However, the appropriate authority will not permit any unwarranted breach of confidentiality nor will they act in contravention of their obligations under the Data Protection Act 1998.



-  Footpath
-  Byway open to all Traffic (BOAT)
-  Bridleway


GASCOYNE CECIL ESTATES

Hatfield Estate Office, Hatfield House, Hatfield, AL9 5NQ
 Tel: 01707 287000 Fax: 01707 275719

**Hatfield Estate - Rights of Way
 PLAN 5: Ellenbrook**

| | |
|--|----------------------|
| SCALE : 1 : 5000 | DATE : 27/01/2017 |
| MAP FILENAME : m:\Hatfield estate\hatfield footpath notices\section 31\ellenbrook tp.mxd | |
| <small>Map prepared by Cranborne Estate Office Maps based on Ordnance Survey MasterMap or 1:25000 Mid-scale data with the permission of the Controller of HMSO. © Crown Copyright Licence No. 10002146</small> | |

