

SECTION 31(6) of the HIGHWAYS ACT 1980

9 of ¹³ Lane Havel Hempstead Hempstead HP1
DO SOLEMNLY AND SINCERELY DECLARE as follows:

1. I am and have been since 1987 ^{as Fields and Havel Hempstead Hempstead HP1} a ~~the~~ co-trustee of the land known more particularly delineated on the plan accompanying this declaration and thereon edged in red.
2. On the day 8th day of the January 2007 I deposited with Hertfordshire County Council, being the appropriate Council, a statement accompanied by a plan delineating my property by red edging which stated that the way coloured purple on the said plan and the plan accompanying this declaration had been dedicated as footpaths no other ways had been dedicated as highways over my property.
- 3.* Not applicable.
4. No additional ways have been dedicated over land edged red on the plan accompanying this declaration since the statement dated 8th January 2007 referred to in 2 above other than those footpaths Paths marked in the appropriate colour on the plan accompanying this declaration and at the present time I have no intention of dedicating any more public rights of way over my property.

* Delete as applicable

AND I MAKE this solemn declaration on the day 8 day of the January 2007 conscientiously believing it to be true and by virtue of the Statutory Declaration Act 1835.

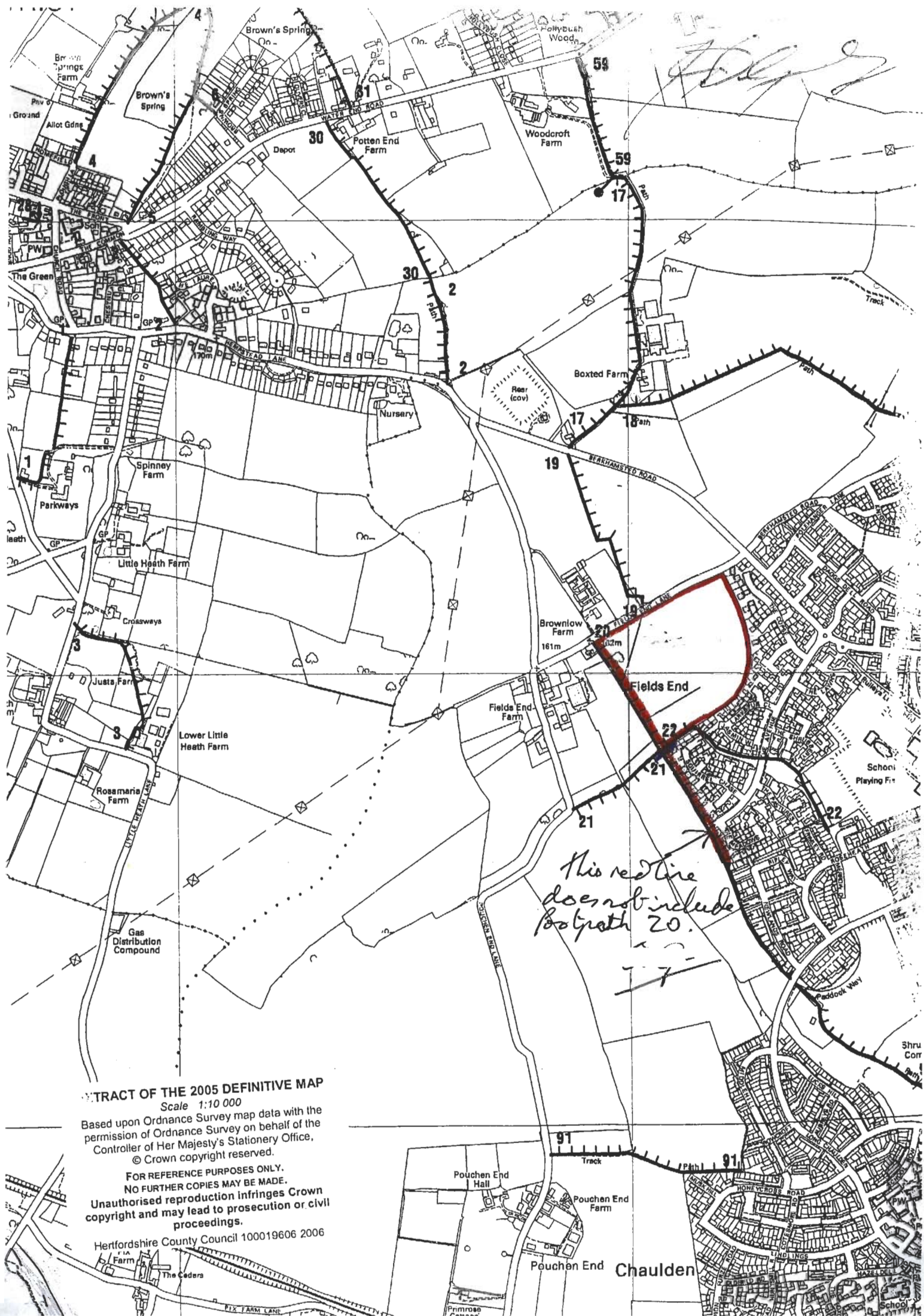
Declared at [address]

Hereby signed

Before me

[Commissioner for Oaths or Justice of the Peace or Solicitor]

G. L. YOUNG
Commissioner for Oaths



TRACT OF THE 2005 DEFINITIVE MAP
Scale 1:10 000

Based upon Ordnance Survey map data with the permission of Ordnance Survey on behalf of the Controller of Her Majesty's Stationery Office.
© Crown copyright reserved.

FOR REFERENCE PURPOSES ONLY.
NO FURTHER COPIES MAY BE MADE.
Unauthorised reproduction infringes Crown copyright and may lead to prosecution or civil proceedings.

Hertfordshire County Council 100019606 2006

Pouchen End Chaulden

DEPOSIT OF STATEMENT AND PLAN
SECTION 31(6) OF THE HIGHWAYS ACT 1980

1. I am and have been since 1987 *been* a co-trustee of the land known as *Hemel Hempstead* more particularly delineated on the plan accompanying this declaration and thereon edged in red.
 2. The aforementioned land lies in the Parish of Hemel Hempstead
 - 3.* The way coloured purple on the said plan have been dedicated as footpath - part of 22 *High Street*
 - 4.* Not applicable
 - 5.* Not applicable
 - 6.* Not applicable
 7. No other ways over the land have been dedicated as highways
 8. The deposit shall comprise this statement and accompanying plan
- * Delete as applicable

Signed (Trustee)

Name (Trustee)

Address


Date

Signed (witness)

Name (of witness)

Address

Occupation



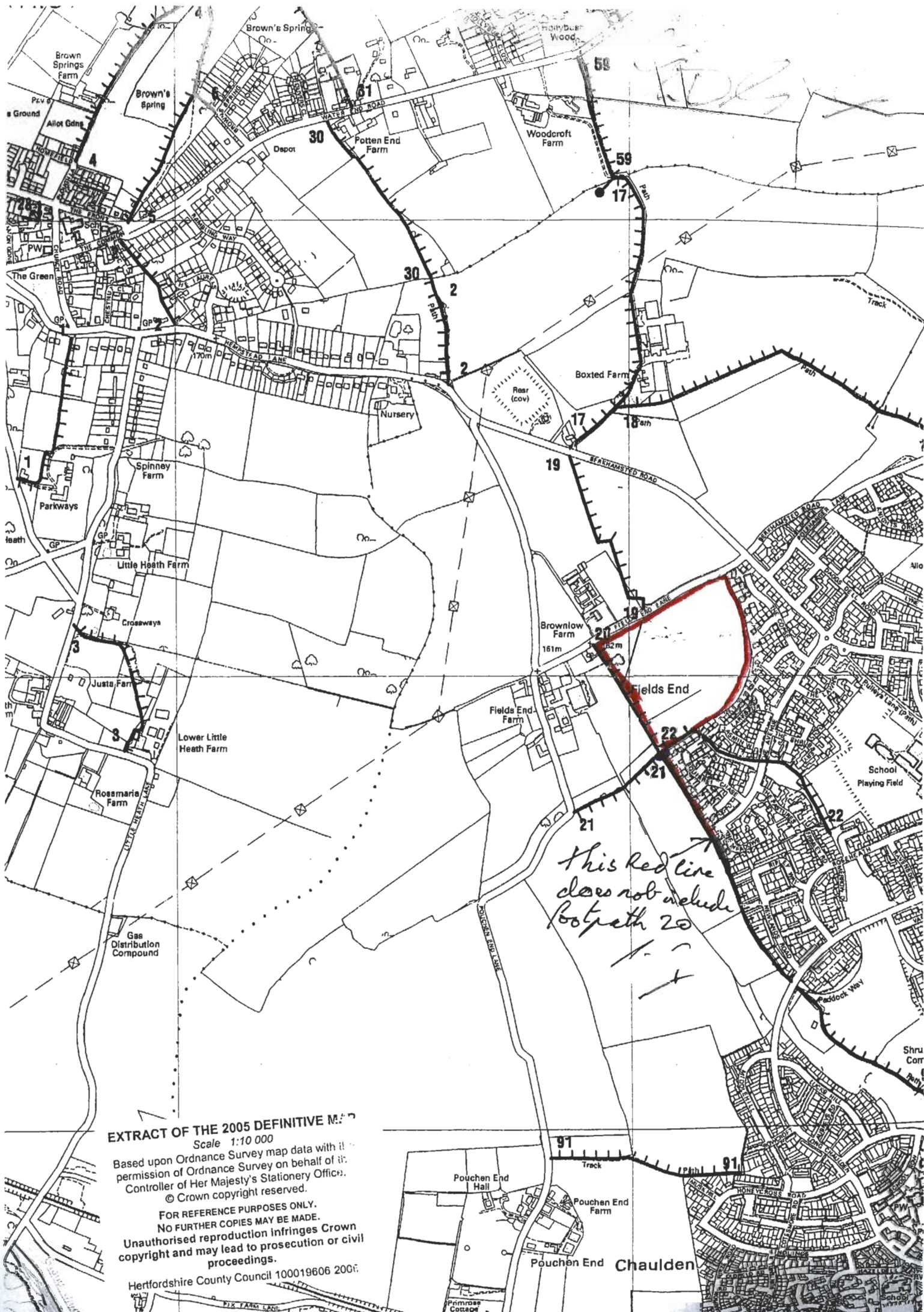
Please note that we shall require a sworn Statutory Declaration from you at intervals of not more than 10 years from the date of this deposit
A draft is attached for your convenience.

EXTRACT OF THE 2005 DEFINITIVE MAP
Scale 1:10 000

Based upon Ordnance Survey map data with the permission of Ordnance Survey on behalf of the Controller of Her Majesty's Stationery Office.
© Crown copyright reserved.

FOR REFERENCE PURPOSES ONLY.
NO FURTHER COPIES MAY BE MADE.
Unauthorised reproduction infringes Crown copyright and may lead to prosecution or civil proceedings.

Hertfordshire County Council 100019606 2006



DEPOSIT OF STATEMENT AND PLAN
SECTION 31(6) OF THE HIGHWAYS ACT 1980

1. I am and have been since 1987, *her* a co-trustee of the land known as *Herne Hill* more particularly delineated on the plan accompanying this declaration and thereon edged in red.
 2. The aforementioned land lies in the Parish of Hemel Hempstead
 - 3.* The way coloured purple on the said plan have been dedicated as footpath - part of 22 *(affirmed) HPI*
 - 4.* Not applicable
 - 5.* Not applicable
 - 6.* Not applicable
 7. No other ways over the land have been dedicated as highways
 8. The deposit shall comprise this statement and accompanying plan
- * Delete as applicable

Signed (Trustee)

Name (Trustee)

Address

Herne Hill Hemel Hempstead HPI

Date


8th January 2007

Signed (witness)

Name (of witness)

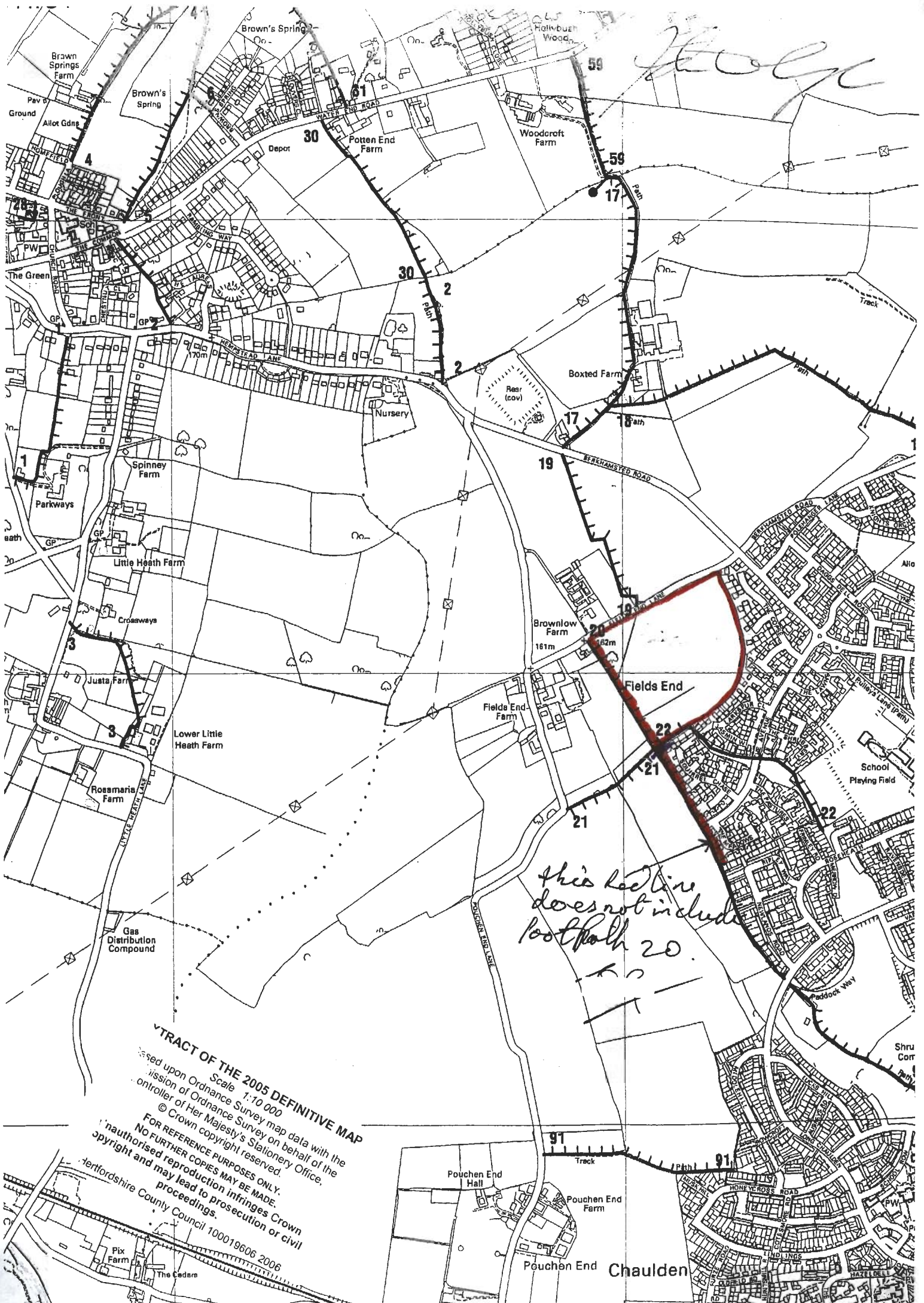
Address

Occupation



School

Please note that we shall require a sworn Statutory Declaration from you at intervals of not more than 10 years from the date of this deposit
A draft is attached for your convenience.



TRACT OF THE 2005 DEFINITIVE MAP
Scale 1:10 000
Based upon Ordnance Survey map data with the
permission of Ordnance Survey on behalf of the
Controller of Her Majesty's Stationery Office,
© Crown copyright reserved.
FOR REFERENCE PURPOSES ONLY.
NO FURTHER COPIES MAY BE MADE.
Unauthorized reproduction infringes Crown
copyright and may lead to prosecution or civil
proceedings.
Hertfordshire County Council 100019606 2006