

HIGHWAYS ACT 1980 SECTION 31 (6)

STATUTORY DECLARATION

I, James Patrick Kelly, Cooper of Hexton Manor, Hitchin, Herts

do solemnly and sincerely declare as follows:-

No rights of way have been dedicated over land at Hexton in the county of Hertfordshire which I own, other than those listed in the statement and shown on the map deposited with Hertfordshire County Council on or about August 14th 1992.

I make this solemn declaration conscientiously believing the same to be true and by virtue of the Statutory Declarations Act 1835.

signed.....

declared at 7/8 Patmill Lane Hitchin Herts SG5 1AS

this 18th day of February 2002

before me.....

(commissioner for oaths & solicitor)

HIGHWAYS ACT 1980 SECTION 31 (6)

STATUTORY DECLARATION

I, J. _____, of _____, Herts

do solemnly and sincerely declare as follows:-

No rights of way have been dedicated over land at Hexton in the county of Hertfordshire which I own, other than those listed in the statement and shown on the map deposited with Hertfordshire County Council on or about August 14th 1992.

I make this solemn declaration conscientiously believing the same to be true and by virtue of the Statutory Declarations Act 1835.

signed.....

declared at 7/8 Patnill Lane Hitchin Herts

this 2nd day of March 1996

before me.....↓.....

(commissioner for oaths / ~~saljoiter~~)

HEXTON MANOR FARMS

TELEPHONE:
LUTON (01494) 511111
FAX: (01494) 511112

HITCHIN,
HERTS. SG5 1EX

HIGHWAYS ACT 1980 SECTION 31

Hertfordshire

Footpath No 2

This path starts at its junction with the Hexton to Lilley road at OS Grid Reference TL 1063 3015 and runs in a generally southerly direction for approx 1250 m to its junction with the boundary of the property at OS Grid Reference TL 1058 2890

Footpath no 4

This path starts at its junction with the B655 road at OS Grid Reference TL 1144 3015 and runs in a generally northerly direction for approx 130 m and ends at its junction with the Meg Cottages garden at OS Grid Reference TL1143 3027

Footpath no 5

This path starts at its junction with the Hexton to Higham Gobion road at OS Grid Reference TL 1058 3085 and runs in a generally north westerly direction for approx 300 m to its junction with the County Boundary at OS Grid Reference TL 1037 3108

Footpath no 6


This path starts at its junction with the Mill Lane at OS Grid Reference TL 1076 3106 and runs in a generally northerly direction for approx 1450 m to its junction with the County Boundary at OS Grid Reference TL 1124 3243

Footpath no 7

This path starts at its junction with the Hexton to Higham Gobion road at OS Grid Reference TL 1065 3185 and runs in a generally north easterly direction for approx 600 m to its junction with Footpath no 6 at OS Grid Reference TL 1112 3220

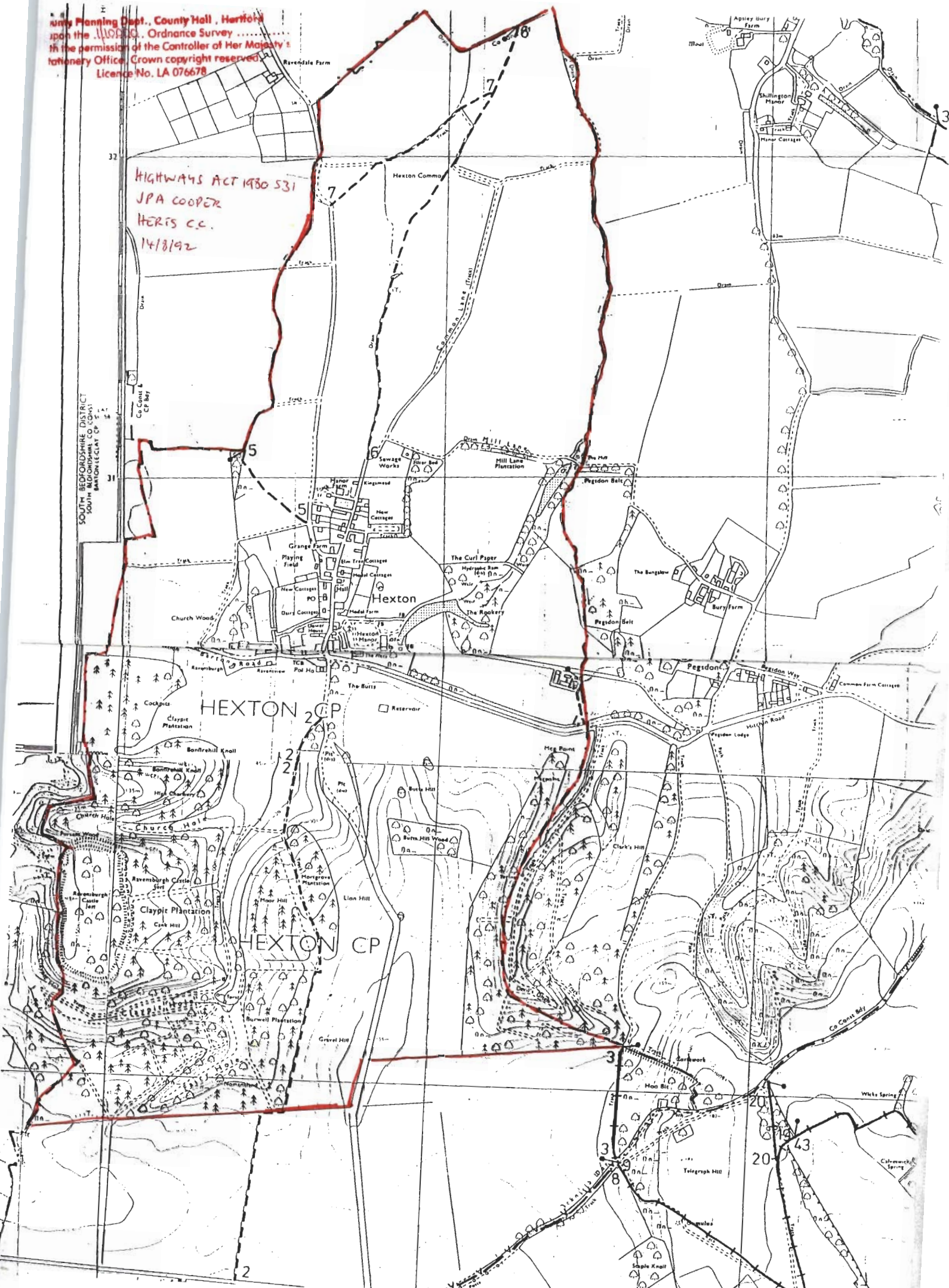
I, James Patrick Ashley Cooper hereby declare that the ways described above and shown on the attached plan are the only legal rights of way over land in my ownership.

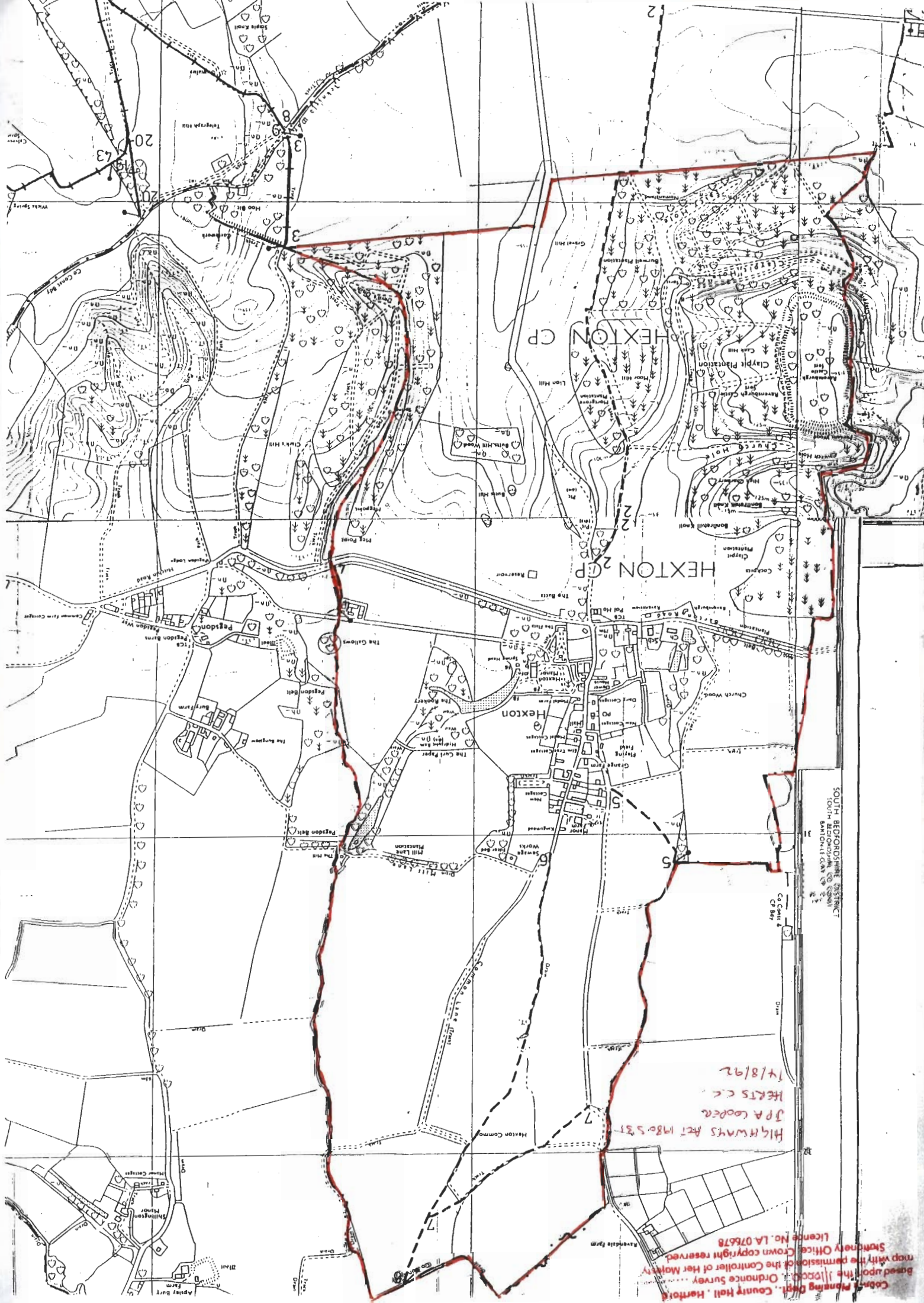
Signed:



Date: 14 AUGUST 1992

HIGHWAYS ACT 1980 531
JPA COOPER
HERIS C.C.
14/8/92





County Planning Dept., County Hall, Hartlepool
Based upon the 1:100,000 Ordnance Survey map with the permission of the Controller of Her Majesty's Stationery Office. Crown copyright reserved.
Licence No. LA 076678

HIGHWAYS ACT 1980 S.31
JPA Cooper
HEATS C.C.
14/8/92

SOUTH BEDFORDSHIRE DISTRICT
SOUTH BEDFORDSHIRE COUNCIL
SOUTH BEDFORDSHIRE COUNCIL