

DEPOSIT OF STATEMENT and PLAN
SECTION 31(6) of the HIGHWAYS ACT 1980

1. We are and have been since 18 December 2003 the owners of the land known as Dukes and Warrens Farms at Allens Green more particularly delineated on the plan accompanying this declaration and thereon edged in red.
2. The aforementioned land lies in the Parishes of High Wych and Much Hadham.
3. The ways coloured purple on the said plan have been dedicated as footpaths.
4. The ways coloured green on the said plan have been dedicated as bridleways.
5. The ways coloured brown on the said plan have been dedicated as highways with vehicular status (Byway Open to All Traffic or BOAT).
6. The ways coloured blue on the said plan have been dedicated as highways with at least bridleway rights which may have possible vehicular rights (Road Used as Public Path or RUPP).
7. No other ways over the land have been dedicated as highways.
8. The deposit shall compromise this statement and accompanying plan.

Signed

Name

Address

Date

Signed witness

Name

Address

Occupation

[Signature]

[Signature]

*Allens Green, Sandridge, Herts.
CM2*

8/02/05

[Signature]

[Signature]

VERE HAZEN ESSEX

PE TEACHER

DEFINITIVE MAP 2000

Public Footpath	
Public Bridleway	
Road Used as Public Path	
Byway Open to All Traffic	

EXTRACT OF THE 2000 DEFINITIVE MAP

Scale 1:10 000

Based upon Ordnance Survey map data with the permission of Ordnance Survey on behalf of the Controller of Her Majesty's Stationary Office, © Crown copyright reserved.

FOR REFERENCE PURPOSES ONLY.

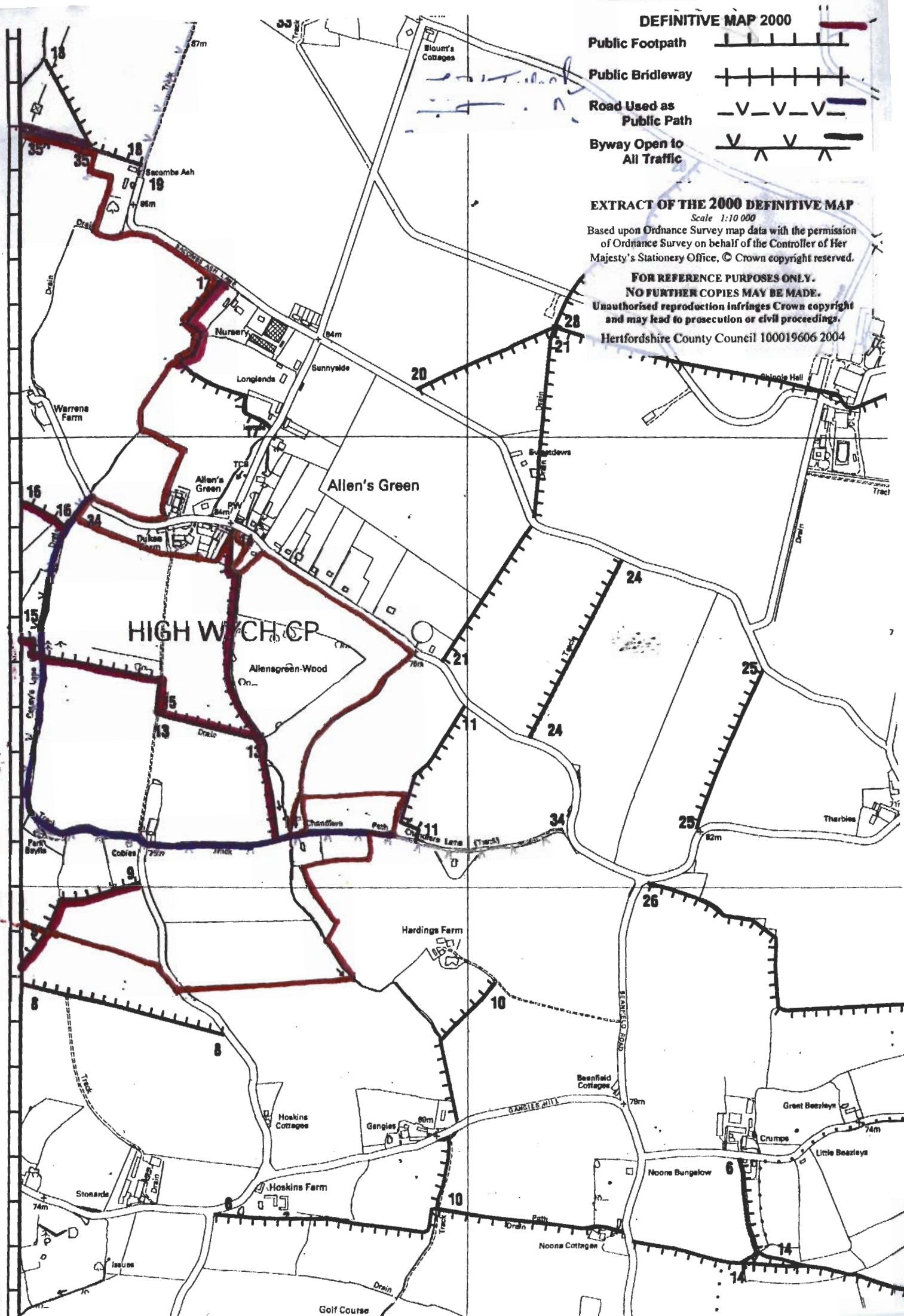
NO FURTHER COPIES MAY BE MADE.

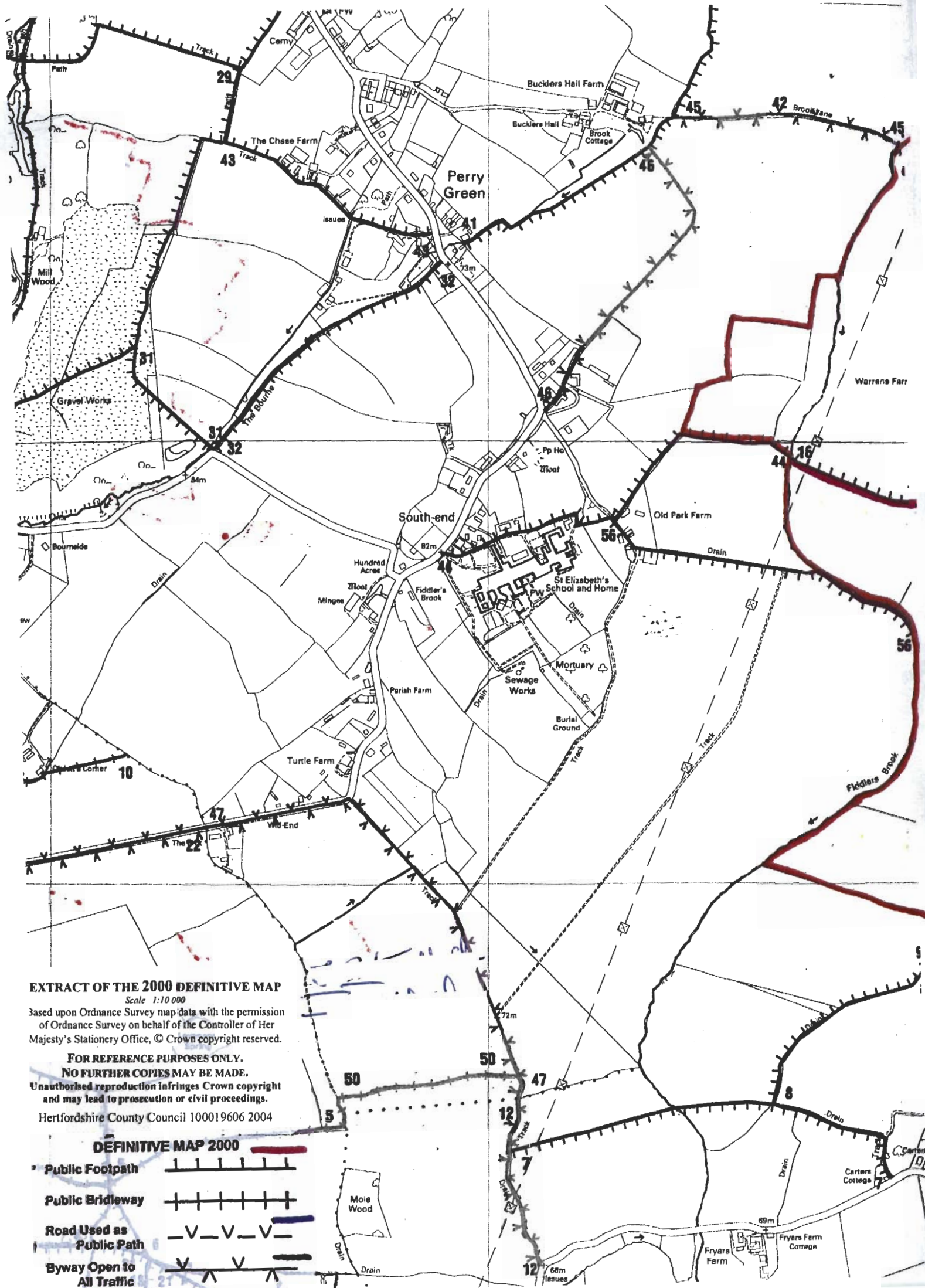
Unauthorised reproduction infringes Crown copyright and may lead to prosecution or civil proceedings.

Hertfordshire County Council 100019606 2004

217000

216000





EXTRACT OF THE 2000 DEFINITIVE MAP

Scale 1:10 000

Based upon Ordnance Survey map data with the permission of Ordnance Survey on behalf of the Controller of Her Majesty's Stationery Office, © Crown copyright reserved.

FOR REFERENCE PURPOSES ONLY.

NO FURTHER COPIES MAY BE MADE.

Unauthorised reproduction infringes Crown copyright and may lead to prosecution or civil proceedings.

Hertfordshire County Council 100019606 2004

DEFINITIVE MAP 2000

- Public Footpath
- Public Bridleway
- Road Used as Public Path
- Byway Open to All Traffic

TEL 0478 75010

Mrs

County Secretary,

County Hall,

Hertford. SG13 8DE

SAWBRIDGEWORTH
HERTFORDSHIRE
CM21 0LR

2nd July 1990

Dear

Highways Act 1980. Sect 31(6).

Please find enclosed, a map indicating the boundary of our farm, Dukes and Warrens Farm, Allens Green, being mainly in the Parish of High Wych, but a small part in Much Hadham Parish.


We give you formal notice that we admit only those Public Rights of Way shown on the current Definitive Map, sheets 48 and 47.

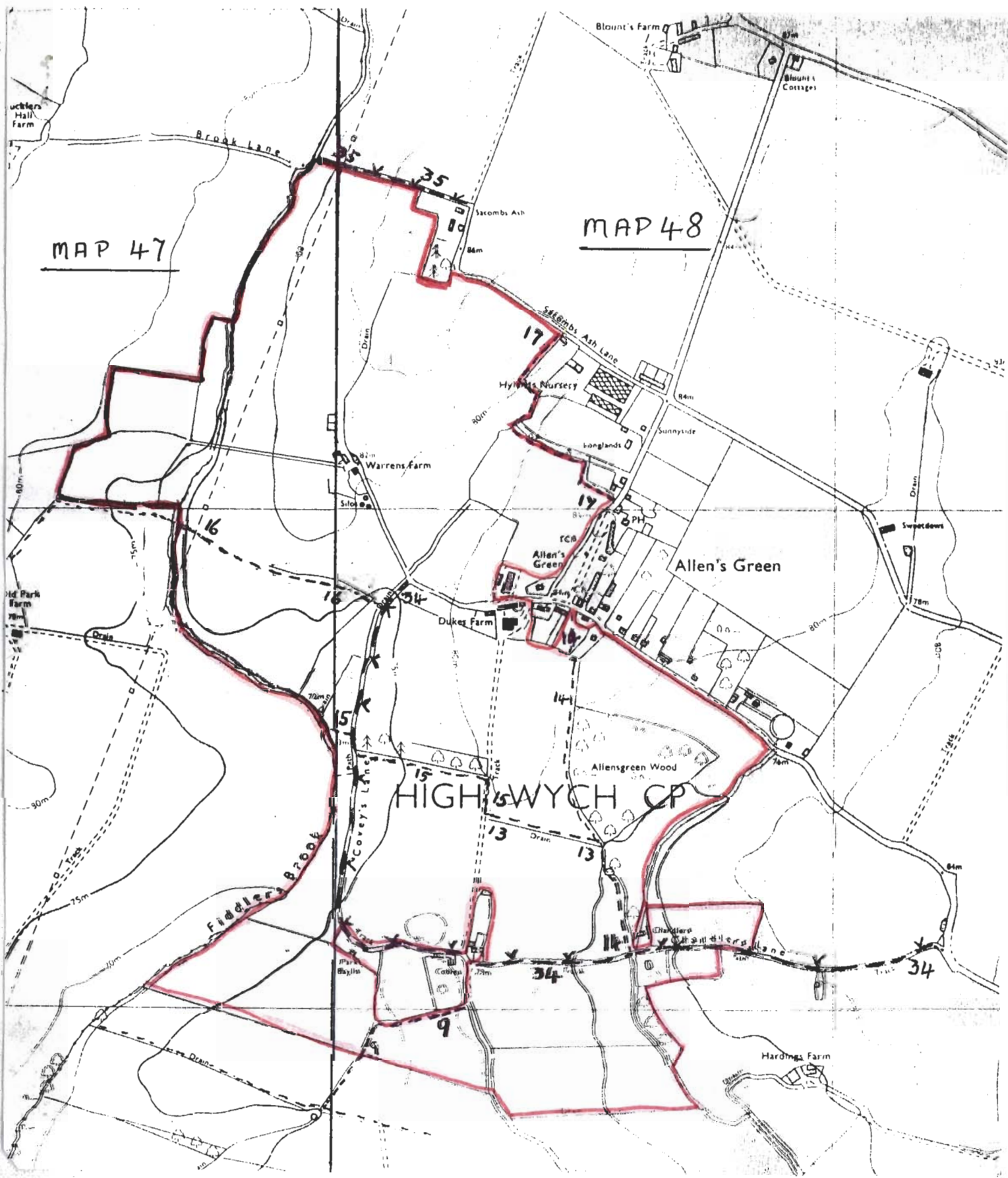
On map 48, Nos 34 and 35 are roads used as a public path and either pass through the farm or border ~~it~~ ^{it}. Nos 9,13,14,15, 16, and 17 are public footpaths on the farms. On map 47 are shown only Brook Lane, (No35) where it crosses the parish boundary, and foot-paths 15 and 16 to the parish boundary.

Would you please kindly confirm.

Yours sincerely,

11 11 11
V





MAP 47

MAP 48

HIGH WYCH CP

ucklers Hall Farm

Blount's Farm

Blount's Cottages

Brook Lane

Salcombe Ash

Salcombe Ash Lane

Hillings Nursery

Warrens Farm

Allen's Green

Dukes Farm

Allensgreen Wood

Old Park Farm

Fiddlers Lane

Coveys Lane

Chardlers Lane

Hardings Farm

9

34

34

13

13

15

16

17

17

14

14

34

34

13

13

15

16

17

17

14

14

34

34

13

13

15

16

17

17

14

14

34

34

13

13

15

16

17

17

14

14

34

34

13

13

15

16

17

17

14

14

34

34

13

13

15

16

17

17

14

14

34

34

13

13

15

16

17

17

14

14

34

34

13

13

15

16

17

17

14

14

34

34

13

13

15

16

17

17

14

14

34

34

13

13

15

16

17

17

14

14

34

34

13

13

15

16

17

17

14

14

34

34

13

13

15

16

17

17

14

14

34

34

13

13

15

16

17

17

14

14

34

34

13

13

15

16

17

17

14

14

34

34

13

13

15

16

17

17

14

14

34

34

13

13

15

16

17

17

14

14

34

34

13

13

15

16

17

17

14

14

34

34

13

13

15

16

17

17

14

14

34

34

13

13

15

16

17

17

14

14

34

34

13

13

15

16

17

17

14

14

34

34

13

13

15

16

17

17

14

14

34

34

13

13

15

16

17

17

14

14

34

34

13

13

15

16

17

17

14

14

34

34

13

13

15

16

17

17

14

14

34

34

13

13

15

16

17

17

14

14

34

34

13

13

15

16

17

17

14

14

34

34

13

13

15

16

17

17

14

14

34

34

13

13

15

16

17

17

14

14

34

34

13

13

15

16

17

17

14

14

34

34

13

13

15

16

17

17

14

14

34

34

13

13

15

16

17

17

14

14

34

34

13

13

15

16

17

17

14

14

34

34

13

13

15

16

17