

**REGISTER OF DEPOSITS**-        **HIGHWAYS ACT 1980\***-        **COMMONS ACT 2006\***

(\* tick if applicable or specify N/A)

**DETAILS OF APPLICATION**

Date Application received in prescribed form    12/08/2019

Date by which any subsequent highways  
declaration must be lodged                            11/08/2039**Parcel**

District        Broxbourne

Parish        Hoddesdon

Address and postcode of buildings

Land at the rear of Meadway and  
abuttingon each piece of land subject to the  
application to which a postcode has  
been assignedSt Catherines Road  
Hoddesdon, Herts

Nearest town/city to above

Hoddesdon

OS 6 figure Grid Reference(s)  
for a point within the area of the land  
(*if possible for postcode point above*)

TL 374 076



**NOTICE OF LANDOWNER DEPOSITS** under  
**Section 31(6) of the Highways Act 1980** and  
**Section 15A(1) of the Commons Act 2006**  
**HERTFORDSHIRE COUNTY COUNCIL**

An application to deposit a map and statement under section 31(6) of the Highways Act 1980 and deposit a statement under section 15A(1) of the Commons Act 2006 has been made in relation to the land (or lands) described below and shown edged red on the accompanying map.

**PLEASE NOTE:**

This deposit may affect rights over the land described below. Deposits made under section 31(6) of the Highways Act 1980 may prevent deemed dedication of public rights of way over such land under section 31(1) of that Act. Deposits made under section 15A(1) of the Commons Act 2006 may affect the ability to register such land as a town or village green under section 15 of that Act. For further information please see guidance at <https://www.gov.uk/guidance/town-and-village-greens-how-to-register>

**Description of the land:**

Land at the rear of Meadway and abutting St Catherines Road, Hoddesdon, Herts

Name of the parish, ward or district in which the land is situated:

Hoddesdon, Broxbourne

The deposit was submitted by Antonio Forgione, Carolina Scozzaro, Luigi Forgione and Liberato Forgione and was received by this authority on 12<sup>th</sup> August 2019.

The authority maintains a register of maps, statements and declarations deposited under section 31A of the Highways Act 1980 and section 15B of the Commons Act 2006. This register can be accessed online at [www.hertfordshire.gov.uk/landownerdeposits](http://www.hertfordshire.gov.uk/landownerdeposits) or can be inspected free of charge at Hertfordshire County Council, County Hall, Pegs Lane, Hertford, Hertfordshire, SG13 8DN during office hours between 9:00am and 5:00 pm

**Signed on behalf of Hertfordshire County Council:**

**Name and position of Signatory:** R. Cuthbert, Definitive Map & Enforcement Team Leader

**Date:** 12<sup>th</sup> August 2019

# PART A

## Information relating to the Applicant and Land to which the Application relates

(all applicants must complete this part)

1 Name of appropriate authority to which the application is addressed:  
**Hertfordshire County Council**

2 Name and full address (including postcode) of applicant:

Name: Antonio Forgione, Carolina Scozzaro, Luigi Forgione and Liberato Forgione

Address: 29 St Catharines Road  
Broxbourne  
Hertfordshire

Postcode: EN10 7LD

Hertfordshire County Council

**RECEIVED**

Date: 12<sup>th</sup> August 2019

3 Status of applicant (tick relevant box or boxes):

We are

- (a)  the owner of the land(s) described in paragraph 4.  
(b)  making this application and the statements/declarations it contains on behalf of [insert name of owner] who is the owner of the land(s) described in paragraph 4 and in my capacity as [insert details].

4 Insert description of the land(s) to which the application relates (including full address and postcode):

Description of Land(s): Land at the rear of Meadway and abutting

St Catharines Road  
Hoddesdon, Hertfordshire

Full address: N/A

Postcode: N/A

5 Ordnance Survey six-figure grid reference(s) of a point within the area of land(s) to which the application relates (if known):

Not known

6 This deposit comprises the following statement(s) and/or declarations (tick relevant box or boxes):

**PART B**  
**PART C**  
**PART D**

## **PART B**

### **Statement under section 31(6) of the Highways Act 1980**

We are ANTONIO FORGIONE, CAROLINA SCOZZARO, LUIGI FORGIONE and LIBERATO FORGIONE the owners of the land described in paragraph 4 of Part A of this form and shown edged red on the map accompanying this statement.

No ways over the land shown edged red on the accompanying map have been dedicated as highways.

## **PART D**

### **Statement under section 15A(1) of the Commons Act 2006**

We, ANTONIO FORGIONE, CAROLINA SCOZZARO, LUIGI FORGIONE and LIBERATO FORGIONE are the owners of the land described in paragraph 4 of Part A of this form and shown edged red on the map accompanying this statement.

We, ANTONIO FORGIONE, CAROLINA SCOZZARO, LUIGI FORGIONE and LIBERATO FORGIONE wish to bring to an end any period during which persons may have indulged as of right in lawful sports and pastimes on the whole or any part of the land shown edged red on the accompanying map.

## PART F


### Statement of Truth

(all applicants must complete this part)

**WARNING:** If you dishonestly enter information or make a statement that you know is, or might be, untrue or misleading, and intend by doing so to make a gain for yourself or another person, or to cause loss or the risk of loss to another person, you may commit the offence of fraud under section 1 of the Fraud Act 2006, the maximum penalty for which is 10 years' imprisonment or an unlimited fine, or both.

I BELIEVE THAT THE FACTS AND MATTERS CONTAINED IN THIS FORM ARE TRUE

Signature:

 →  
(of the person making the statement of truth)

Date:

2 August 2019

Print Name:

ANTONIO FORGIONE  
CAROLINA SCOZZARO  
LUIGI FORGIONE  
LIBERATO FORGIONE

You should keep a copy of the completed form

---

## Data Protection Act 1998 Fair Processing Notice

The purpose of this Fair Processing Notice is to inform you of the use that will be made of your personal data, as required by the Data Protection Act 1998.

The appropriate authority (see explanation of definition in above guidance notes) in England is the data controller in respect of any personal data that you provide when you complete this form.


The information that you provide will be used by the appropriate authority in its duties to process applications to deposit statements, maps and declarations under section 31(6) the Highways Act 1980 and statements under section 15A(1) of the Commons Act 2006. The information you provide will also be used by the appropriate authority in its duty to upgrade the registers in which details of such deposits are recorded under the Dedicated Highways (Registers under Section 31A of the Highways Act 1980 (England) Regulations 2007 and the Commons (Registration of Town or Village Greens) and Dedicated Highways (Landowner Statements and Declarations) (England) Regulations 2013.

The appropriate authority is required by the legislation above to maintain a register which holds information provided in this form, which can be inspected online or in person by members of the public on request. It may also be required to release information, including personal data and

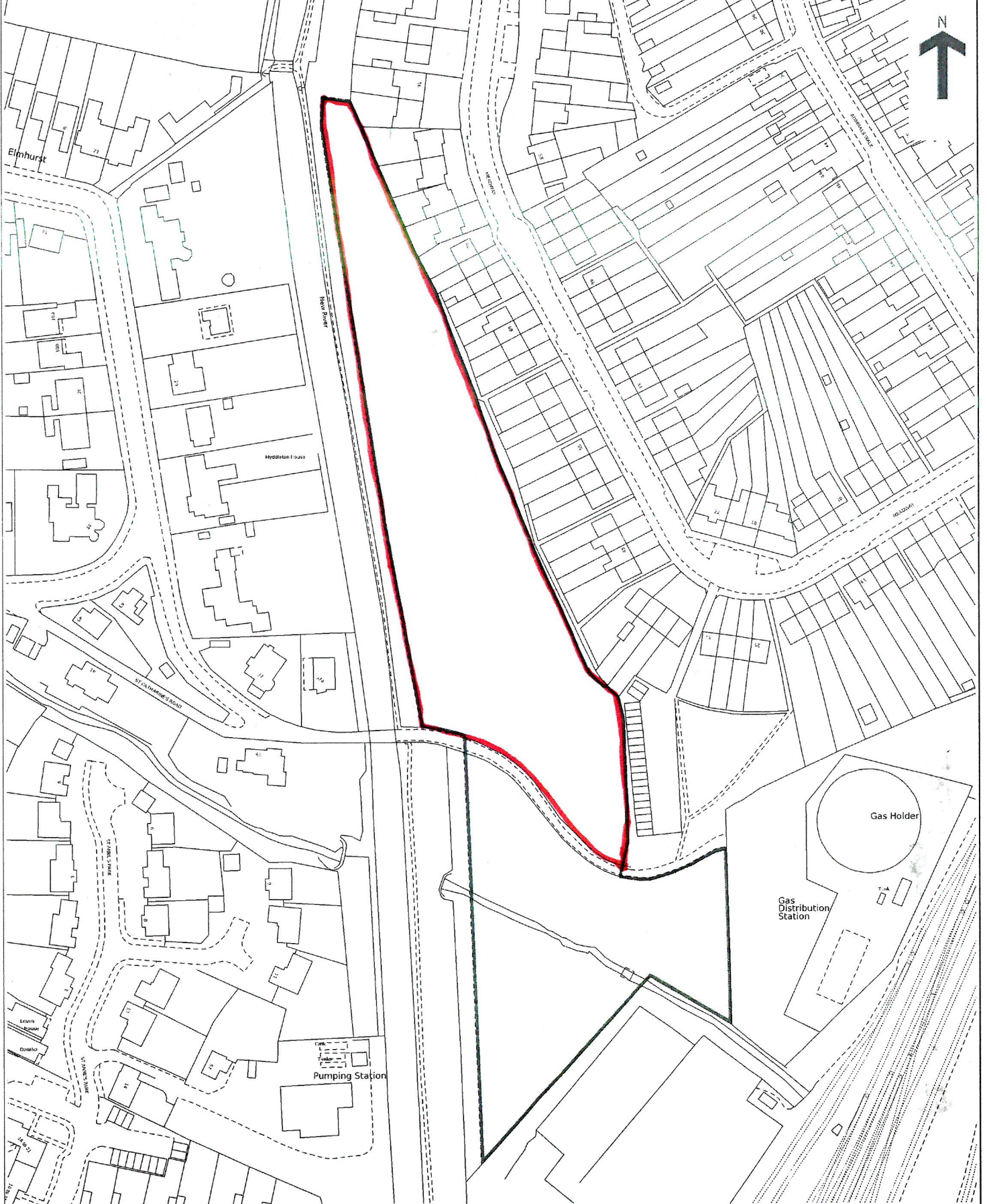
commercial information, on request under the Environmental Information Regulations 2004 or the Freedom of Information Act 2000. However, the appropriate authority will not permit any unwarranted breach of confidentiality nor will they act in contravention of their obligations under the Data Protection Act 1998.

HM Land Registry  
Official copy of  
title plan

Title number **HD496926**  
Ordnance Survey map reference **TL3707NW**  
Scale **1:1250**  
Administrative area **Hertfordshire :**  
**Broxbourne**



© Crown Copyright. Produced by HM Land Registry. Reproduction in whole or in part is prohibited without the prior written permission of Ordnance Survey. Licence Number 100026314





**These are the notes referred to on the following official copy**

The electronic official copy of the title plan follows this message.

Please note that this is the only official copy we will issue. We will not issue a paper official copy.

This official copy was delivered electronically and when printed will not be to scale. You can obtain a paper official copy by ordering one from HM Land Registry.

This official copy is issued on 02 August 2019 shows the state of this title plan on 02 August 2019 at 13:10:06. It is admissible in evidence to the same extent as the original (s.67 Land Registration Act 2002). This title plan shows the general position, not the exact line, of the boundaries. It may be subject to distortions in scale. Measurements scaled from this plan may not match measurements between the same points on the ground. This title is dealt with by the HM Land Registry, Leicester Office .

**REGISTER OF DEPOSITS**

- **HIGHWAYS ACT 1980\***         X
  
- **COMMONS ACT 2006\***         X

(\* tick if applicable or specify N/A)

**DETAILS OF APPLICATION**

Date Application received in prescribed form    20/08/2019

Date by which any subsequent highways  
declaration must be lodged                            18/08/2039

---

**Parcel**

District	Broxbourne	Parish	Hoddesdon
Address and postcode of buildings on each piece of land subject to the application to which a postcode has been assigned		Land at the rear of Meadway and abutting St Catherines Road Hoddesdon, Herts	
Nearest town/city to above		Hoddesdon	
OS 6 figure Grid Reference(s) for a point within the area of the land <i>(if possible for postcode point above)</i>		TL 374 076	

---



**NOTICE OF LANDOWNER DEPOSITS** under  
**Section 31(6) of the Highways Act 1980** and  
**Section 15A(1) of the Commons Act 2006**  
**HERTFORDSHIRE COUNTY COUNCIL**

An application to lodge a declaration under section 31(6) of the Highways Act 1980 has been made in relation to the land (or lands) described below and shown edged red on the accompanying map.

**PLEASE NOTE:**

This deposit may affect rights over the land described below. Deposits made under section 31(6) of the Highways Act 1980 may prevent deemed dedication of public rights of way over such land under section 31(1) of that Act. Deposits made under section 15A(1) of the Commons Act 2006 may affect the ability to register such land as a town or village green under section 15 of that Act. For further information please see guidance at <https://www.gov.uk/guidance/town-and-village-greens-how-to-register>

**Description of the land:**

Land at the rear of Meadway and abutting St Catherines Road, Hoddesdon, Herts

Name of the parish, ward or district in which the land is situated:

Hoddesdon, Broxbourne

The deposit was submitted by Antonio Forgione, Carolina Scozzaro, Luigi Forgione and Liberato Forgione and was received by this authority on 13<sup>th</sup> August 2019.

The authority maintains a register of maps, statements and declarations deposited under section 31A of the Highways Act 1980 and section 15B of the Commons Act 2006. This register can be accessed online at [www.hertfordshire.gov.uk/landownerdeposits](http://www.hertfordshire.gov.uk/landownerdeposits) or can be inspected free of charge at Hertfordshire County Council, County Hall, Pegs Lane, Hertford, Hertfordshire, SG13 8DN during office hours between 9:00am and 5:00 pm

**Signed on behalf of Hertfordshire County Council:**

**Name and position of Signatory:** R. Cuthbert, Definitive Map & Enforcement Team Leader

**Date:** 20<sup>th</sup> August 2019

# PART A

## Information relating to the Applicant and Land to which the Application relates

(all applicants must complete this part)

1 Name of appropriate authority to which the application is addressed:  
**Hertfordshire County Council**

2 Name and full address (including postcode) of applicant:

Name: Antonio Forgione, Carolina Scozzaro, Luigi Forgione and Liberato Forgione

Address: 29 St Catharines Road  
Broxbourne  
Hertfordshire

Postcode: EN10 7LD

Hertfordshire County Council

**RECEIVED**

Date: 13<sup>th</sup> August 2019

3 Status of applicant (tick relevant box or boxes):

We are

- (a)  the owner of the land(s) described in paragraph 4.  
(b)  making this application and the statements/declarations it contains on behalf of [insert name of owner] who is the owner of the land(s) described in paragraph 4 and in my capacity as [insert details].

4 Insert description of the land(s) to which the application relates (including full address and postcode):

Description of Land(s): Land at the rear of Meadway and abutting

St Catharines Road  
Hoddesdon, Hertfordshire

Full address: N/A

Postcode: N/A

5 Ordnance Survey six-figure grid reference(s) of a point within the area of land(s) to which the application relates (if known):

Not known

6 This deposit comprises the following statement(s) and/or declarations (tick relevant box or boxes):

**PART B**  
**PART C**  
**PART D**



## PART C

### **Declaration under section 31(6) of the Highways Act 1980**

1 We are ANTONIO FORGIONE, CAROLINA SCOZZARO, LUIGI FORGIONE and LIBERATO FORGIONE the owners of the land described in paragraph 4 of Part A of this form and shown edged red on the map.

2 On the 2nd day of August 2019 we deposited with Hertfordshire County Council, being the appropriate council, a statement accompanied by a map showing our, Antonio Forgione, Carolina Scozzaro, Luigi Forgione and Liberato Forgione property edged red which stated that:

No ways had been dedicated as highways over our, Antonio Forgione, Carolina Scozzaro, Luigi Forgione and Liberato Forgione property.

3 No additional ways have been dedicated over the land edged red on the map since the statement dated 2<sup>nd</sup> day of August 2019 referenced to in paragraph 2 above and at the present time we Antonio Forgione, Carolina Scozzaro, Luigi Forgione and Liberato Forgione have no intention of dedicating any more public rights of way over our property.

# PART F


## Statement of Truth

(all applicants must complete this part)

**WARNING: If you dishonestly enter information or make a statement that you know is, or might be, untrue or misleading, and intend by doing so to make a gain for yourself or another person, or to cause loss or the risk of loss to another person, you may commit the offence of fraud under section 1 of the Fraud Act 2006, the maximum penalty for which is 10 years' imprisonment or an unlimited fine, or both.**

I BELIEVE THAT THE FACTS AND MATTERS CONTAINED IN THIS FORM ARE TRUE

Signature:

  
(of the person making the statement of truth)

Date:

6 August 2019

Print Name:

ANTONIO FORGIONE  
CAROLINA SCOZZARO  
LUIGI FORGIONE  
LIBERATO FORGIONE

You should keep a copy of the completed form

---

## Data Protection Act 1998 Fair Processing Notice

The purpose of this Fair Processing Notice is to inform you of the use that will be made of your personal data, as required by the Data Protection Act 1998.

The appropriate authority (see explanation of definition in above guidance notes) in England is the data controller in respect of any personal data that you provide when you complete this form.

The information that you provide will be used by the appropriate authority in its duties to process applications to deposit statements, maps and declarations under section 31(6) the Highways Act 1980 and statements under section 15A(1) of the Commons Act 2006. The information you provide will also be used by the appropriate authority in its duty to upgrade the registers in which details of such deposits are recorded under the Dedicated Highways (Registers under Section 31A of the Highways Act 1980 (England) Regulations 2007 and the Commons (Registration of Town or Village Greens) and Dedicated Highways (Landowner Statements and Declarations) (England) Regulations 2013.

The appropriate authority is required by the legislation above to maintain a register which holds information provided in this form, which can be inspected online or in person by members of the public on request. It may also be required to release information, including personal data and

commercial information, on request under the Environmental Information Regulations 2004 or the Freedom of Information Act 2000. However, the appropriate authority will not permit any unwarranted breach of confidentiality nor will they act in contravention of their obligations under the Data Protection Act 1998.