

# DEPOSIT OF STATEMENT AND PLAN

## SECTION 31(6) OF THE HIGHWAYS ACT 1980

1. I am and have been since December 1969 the owner of the land known as **Swangleys Farm**, more particularly delineated on the plan accompanying this declaration and thereon edged in red.
2. The aforementioned land lies in the Parishes of **Knebworth** and **Woolmer Green**.
3. The ways coloured **green** on the said plan have been dedicated as **bridleways**
4. No other ways over the land have been dedicated as highways
5. The Deposit shall comprise this statement and accompanying plan

### Landowner

Signed: .....

Name:

Address: Fair Heath, Coton,  
Northampton  
NN6 8...

Date: ..... 5"/04 .....

### Witnessed

Signed: .....

Name:

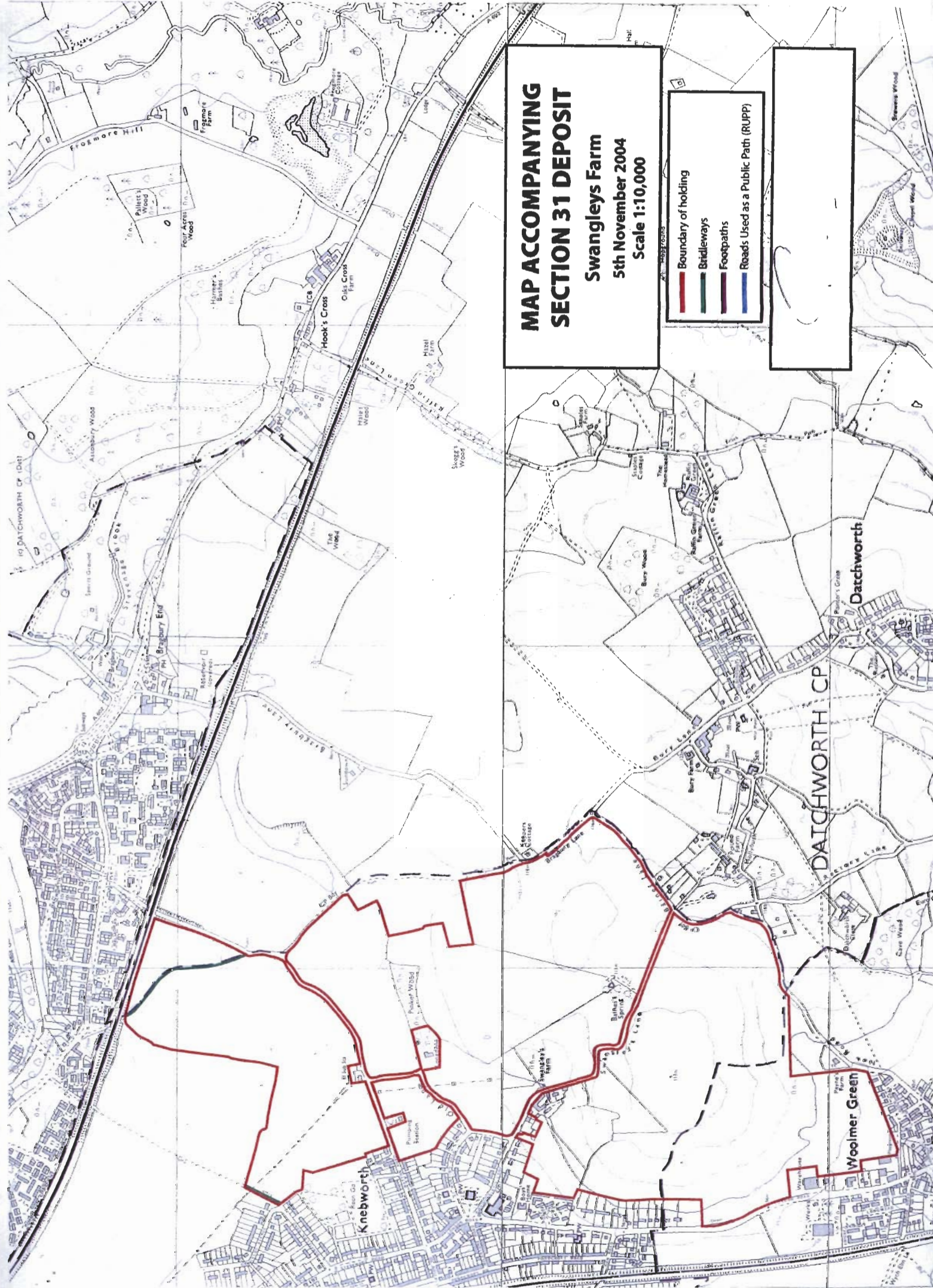
Address: Watton at Stone, Hertford  
SG14

Occupation: Farm Administrator

# MAP ACCOMPANYING SECTION 31 DEPOSIT

Swangleys Farm  
5th November 2004  
Scale 1:10,000

- Boundary of holding
- Bridleways
- Footpaths
- Roads Used as a Public Path (RUPP)





# STATUTORY DECLARATION

## SECTION 31(6) OF THE HIGHWAYS ACT 1980

I, ....., DO SOLEMNLY AND SINCERELY DECLARE AS FOLLOWS:

1. I am, and have been since December 1969, the owner of the land known as **Swangleys Farm**, more particularly delineated on the plan accompanying this declaration and thereon edged red.
2. On the 5th day of November, 2004 I deposited with Hertfordshire County Council, being the appropriate Council, a statement accompanied by a plan delineating my property by red edging which stated that:

the ways coloured **green** on the said plan and the plan accompanying this declaration had been dedicated as **bridleways**;

No other ways had been dedicated as highways over my property.


3. No additional ways have been dedicated over the land edged red on the plan accompanying this declaration since the statement dated 5th November, 2004 referred to in section 2 above and at the present time I have no intention of dedicating any more public rights of way over my property.

AND I MAKE this solemn declaration on the 5th day of November, 2004, conscientiously believing it to be true and by virtue of the Statutory Declarations Act 1835.


### Declared at:

Breeze & Wyles Solicitors  
114 Fore Street  
HERTFORD  
SG14 1AG

### Signature:



### Before me:

 **BRIAN F. SIMPSON**  
F. INST. L. EX  
**Commissioner for Oaths**

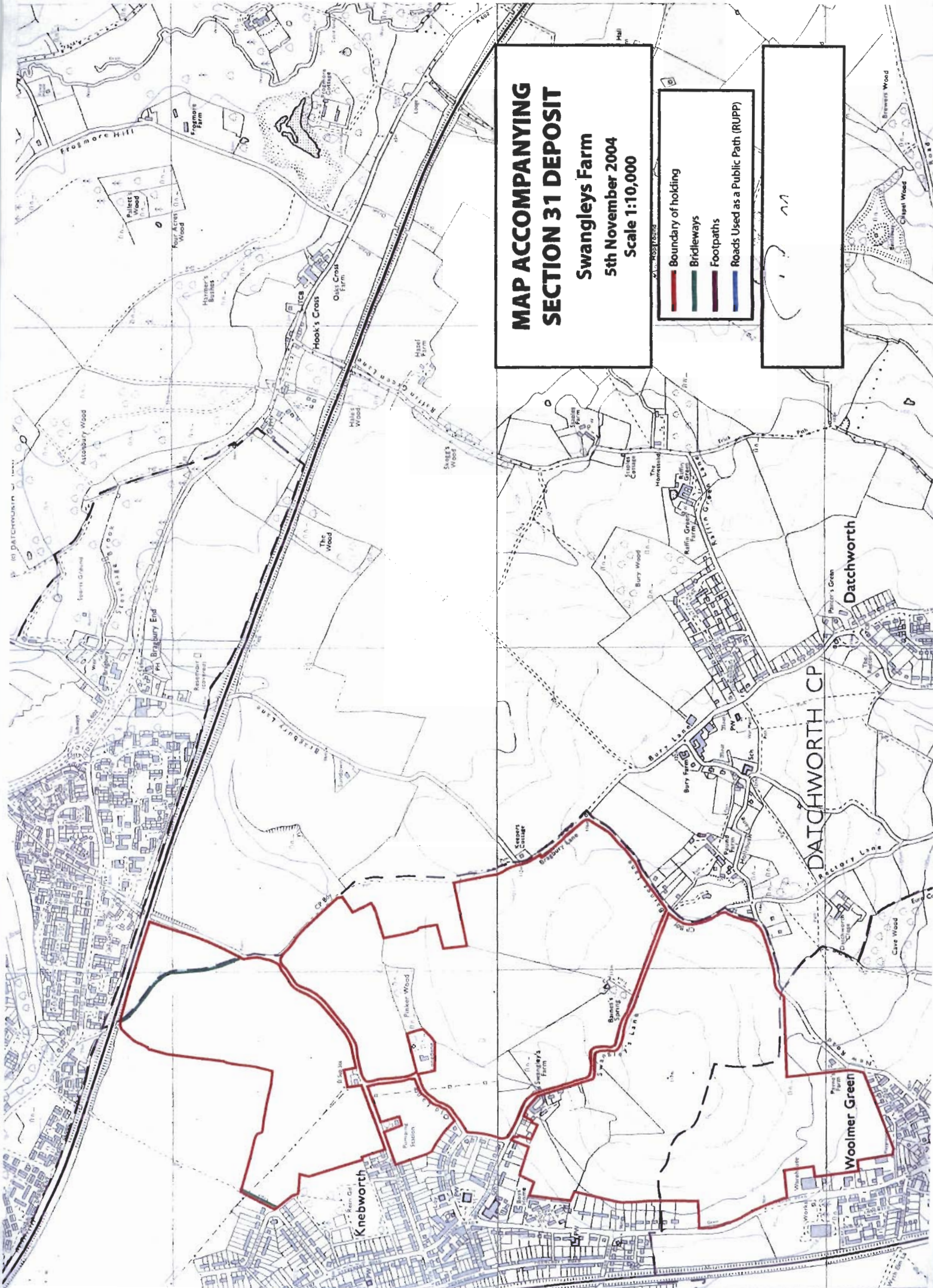
# MAP ACCOMPANYING SECTION 31 DEPOSIT

Swangleys Farm

5th November 2004

Scale 1:10,000

- Boundary of holding
- Bridleways
- Footpaths
- Roads Used as a Public Path (RUPP)



Broomhall Farm

Watton-at-Stone,

Hertford. SG1

Telephone: Ware 830222 (STD 0920)

Your ref:

8th April 1992

County Planning & Estate Officer  
County Hall,  
Hertford,  
SG13 8DN.

Dear Sir,

**PUBLIC FOOTPATHS AND BRIDLEWAYS**  
**SWANGLEYS FARM, KNEBWORTH**

The land edged red on the attached plan comprises that part of the above farm which was not included on the plan sent with my letter dated the 28th. May 1991.

The land edged red on the plan sent herewith is owned jointly by

Please accept this letter as a formal declaration that Messrs. .... and I do not intend to dedicate any public footpaths or bridleways on land within the red line apart from those already shown on the definitive map.

Yours faithfully,  
for





