

REGISTER OF DEPOSITS- **HIGHWAYS ACT 1980***- **COMMONS ACT 2006***

(* tick if applicable or specify N/A)

DETAILS OF APPLICATION

Date Application received in prescribed form 25/03/14

Date on which any highways declaration expires 24/03/34

Parcel

District East Herts

Parish Little Munden

Address and postcode of buildings
on each piece of land subject to the
application to which a postcode has
been assignedCock A Hoop and Lordships Farm
Dane End
Ware
SG12 0NS

Nearest town/city to above

St Albans

OS 6 figure Grid Reference(s)
for a point within the area of the land
(if possible for postcode point above)

TL 334 216



NOTICE OF LANDOWNER DEPOSITS under
Section 31(6) of the Highways Act 1980
HERTFORDSHIRE COUNTY COUNCIL

An application to deposit a map and statement under section 31(6) of the Highways Act 1980 has been made in relation to the land (or lands) described below and shown edged red on the accompanying map.

PLEASE NOTE:

This deposit may affect rights over the land described below. Deposits made under section 31(6) of the Highways Act 1980 may prevent deemed dedication of public rights of way over such land under section 31(1) of that Act. Deposits made under section 15A(1) of the Commons Act 2006 may affect the ability to register such land as a town or village green under section 15 of that Act. For further information please see guidance at <http://www.defra.gov.uk/rural/protected/greens/>

Description of the land

Cock A Hoop and Lordship's Farm, Dane End, Ware, SG12 0NS

Name of the Parish, Ward or District in which the land(s) is situated:

East Herts, Little Munden

The deposit was submitted by Lord and Lady Carter of Coles and was received by this authority on 25th March 2014.

The authority maintains a register of maps, statements and declarations deposited under section 31A of the Highways Act 1980 and section 15B of the Commons Act 2006. This register can be accessed online at <http://www.hertsdirect.org/services/envplan/countrysideaccess/row/apps/deposit/>

or can be inspected free of charge at Hertfordshire County Council
County Hall Pegs Lane Hertford, Hertfordshire, SG13 8DN during office hours
between 9:00am and 5:00 pm

Signed on behalf of Hertfordshire County:

Name and position of Signatory: R. Cuthbert Team Leader Access & Rights of Way

Date: 25.3.14

PART A

Information relating to the Applicant and Land to which the Application relates

(all applicants must complete this part)

1 Name of appropriate authority to which the application is addressed:
Hertfordshire County Council

2 Name and full address (including postcode) of applicant:

Name: Patrick Robert Carter Lord Carter of Coles
and Julia Katherine Helen Carter Lady
Carter of Coles

Address: _____
60 Hamilton Park West
London

Postcode: N5 1AB

3 Status of applicant (tick relevant box or boxes):

I am

- (a) the owner of the land(s) described in paragraph 4.
(b) making this application and the statements/declarations it contains on behalf of [*insert name of owner*] who is the owner of the land(s) described in paragraph 4 and in my capacity as [*insert details*].

4 Insert description of the land(s) to which the application relates (including full address and postcode):

Description of Land(s): Cock A Hoop and part Lordships Farm, Dane End, Ware, SG12 0NS more particularly delineated on the plan accompanying this deposit and thereon edged orange.

Full address: Lordships Farm, Dane End, Ware
Postcode _____

5 Ordnance Survey six-figure grid reference(s) of a point within the area of land(s) to which the application relates (if known):

6 This deposit comprises the following statement(s) and/or declarations (*tick relevant box or boxes*):

- PART B**
PART C
PART D

PART B

Statement under section 31(6) of the Highways Act 1980

We Patrick Robert Carter Lord Carter of Coles and Julia Katherine Helen Carter Lady Carter of Coles are the owner of the land described in paragraph 4 of Part A of this form and shown edged orange on the map accompanying this statement.

Ways shown Purple on the accompanying map are public footpaths.

No other ways over the land shown orange on the accompanying map have been dedicated as highways.

PART F

Statement of Truth

(all applicants must complete this part)

WARNING: If you dishonestly enter information or make a statement that you know is, or might be, untrue or misleading, and intend by doing so to make a gain for yourself or another person, or to cause loss or the risk of loss to another person, you may commit the offence of fraud under section 1 of the Fraud Act 2006, the maximum penalty for which is 10 years' imprisonment or an unlimited fine, or both.

I BELIEVE THAT THE FACTS AND MATTERS CONTAINED IN THIS FORM ARE TRUE

Signature: <

Date: 10.3.2014

Print Name: LADY JULIA CARTER / LORD ANNE CARTER

You should keep a copy of the completed form

Data Protection Act 1998

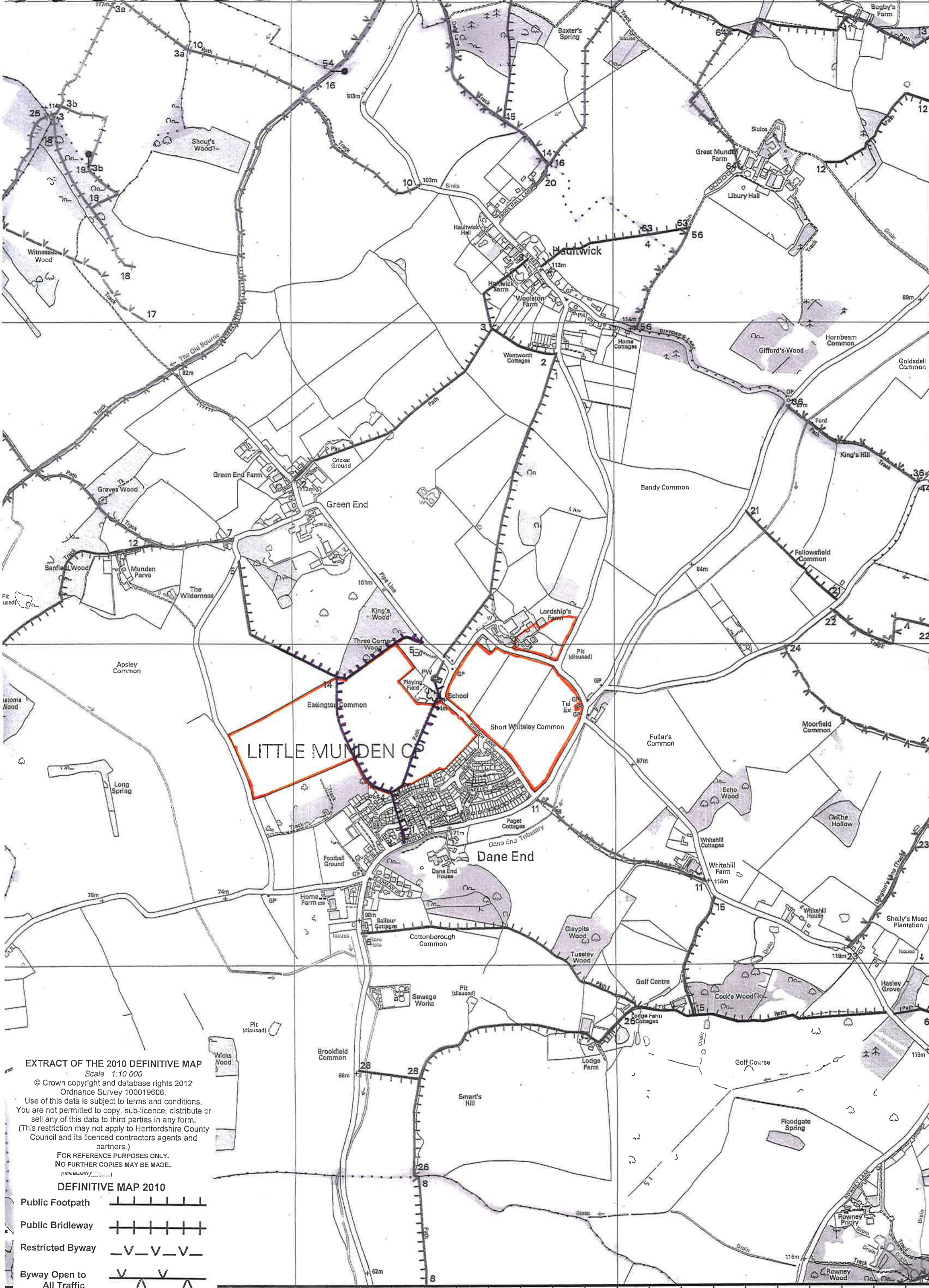
Fair Processing Notice

The purpose of this Fair Processing Notice is to inform you of the use that will be made of your personal data, as required by the Data Protection Act 1998.

The appropriate authority (see explanation of definition in above guidance notes) in England is the data controller in respect of any personal data that you provide when you complete this form.

The information that you provide will be used by the appropriate authority in its duties to process applications to deposit statements, maps and declarations under section 31(6) the Highways Act 1980 and statements under section 15A(1) of the Commons Act 2006. The information you provide will also be used by the appropriate authority in its duty to upgrade the registers in which details of such deposits are recorded under the Dedicated Highways (Registers under Section 31A of the Highways Act 1980 (England) Regulations 2007 and the Commons (Registration of Town or Village Greens) and Dedicated Highways (Landowner Statements and Declarations) (England) Regulations 2013.

The appropriate authority is required by the legislation above to maintain a register which holds information provided in this form, which can be inspected online or in person by members of the public on request. It may also be required to release information, including personal data and commercial information, on request under the Environmental Information Regulations 2004 or the Freedom of Information Act 2000. However, the appropriate authority will not permit any unwarranted breach of confidentiality nor will they act in contravention of their obligations under the Data Protection Act 1998.



EXTRACT OF THE 2010 DEFINITIVE MAP




Scale 1:10 000

© Crown copyright and database rights 2012
Ordnance Survey 100019606.

Use of this data is subject to terms and conditions.
You are not permitted to copy, sub-licence, distribute or
sell any of this data to third parties in any form.
(This restriction may not apply to Hertfordshire County
Council and its licenced contractors agents and
partners.)

FOR REFERENCE PURPOSES ONLY.
NO FURTHER COPIES MAY BE MADE.

DEFINITIVE MAP 2010

- Public Footpath 
- Public Bridleway 
- Restricted Byway 
- Byway Open to All Traffic 