

Lord and Lady Carter of Coles


Lordship Farm, Ware


10 December 2012

BIDWELLS

1. We Patrick Robert Carter Lord Carter of Coles and Julia Katherine Helen Carter Lady Carter of Coles are and have been since 12 November 2009 the owner of the land known as part Whitehill Farm, Dane End, Ware more particularly delineated on the plan accompanying this declaration and thereon edged in green.
2. The aforementioned land lies in the Parish of The Mundens: All Saints
3. The ways coloured dark green on the said plan have been dedicated as bridleways
4. The ways coloured light blue on the said plan have been dedicated as Restricted Byways
5. The ways coloured brown on the said plan have been dedicated as highways with vehicular status (Byway Open to All Traffic or BOAT)
6. No other ways over the land have been dedicated as highways
7. The deposit shall comprise this statement and accompanying plan

Signed:


.....
Patrick Robert Carter Lord Carter of Coles of 60 Hamilton Park West, London, Greater London
N4 1AB


.....
Julia Katherine Helen Carter Lady Carter of Coles of 60 Hamilton Park West, London, Greater
London N4 1AB

Date: 14.12.2012

Lord and Lady Carter of Coles

Lordship Farm, Ware

10 December 2012

BIDWELLS

1. We Patrick Robert Carter Lord Carter of Coles and Julia Katherine Helen Carter Lady Carter of Coles are and have been since 12 April 2007 the owner of The Old Farmhouse, Lordship Farm, Church Lane, Dane End, Ware more particularly delineated on the plan accompanying this declaration and thereon edged in red.
2. The aforementioned land lies in the Parish of The Mundens: All Saints
3. No ways over the land have been dedicated as highways
4. The deposit shall comprise this statement and accompanying plan

Signed:

.....
Patrick Robert Carter Lord Carter of Coles of 60 Hamilton Park West, London, Greater London
N4 1AB
S

.....
Julia Katherine Helen Carter Lady Carter of Coles of 60 Hamilton Park West, London, Greater
London N4 1AB
S

Date: 19.12.2012

Lord and Lady Carter of Coles

Lordship Farm, Ware

10 December 2012

BIDWELLS

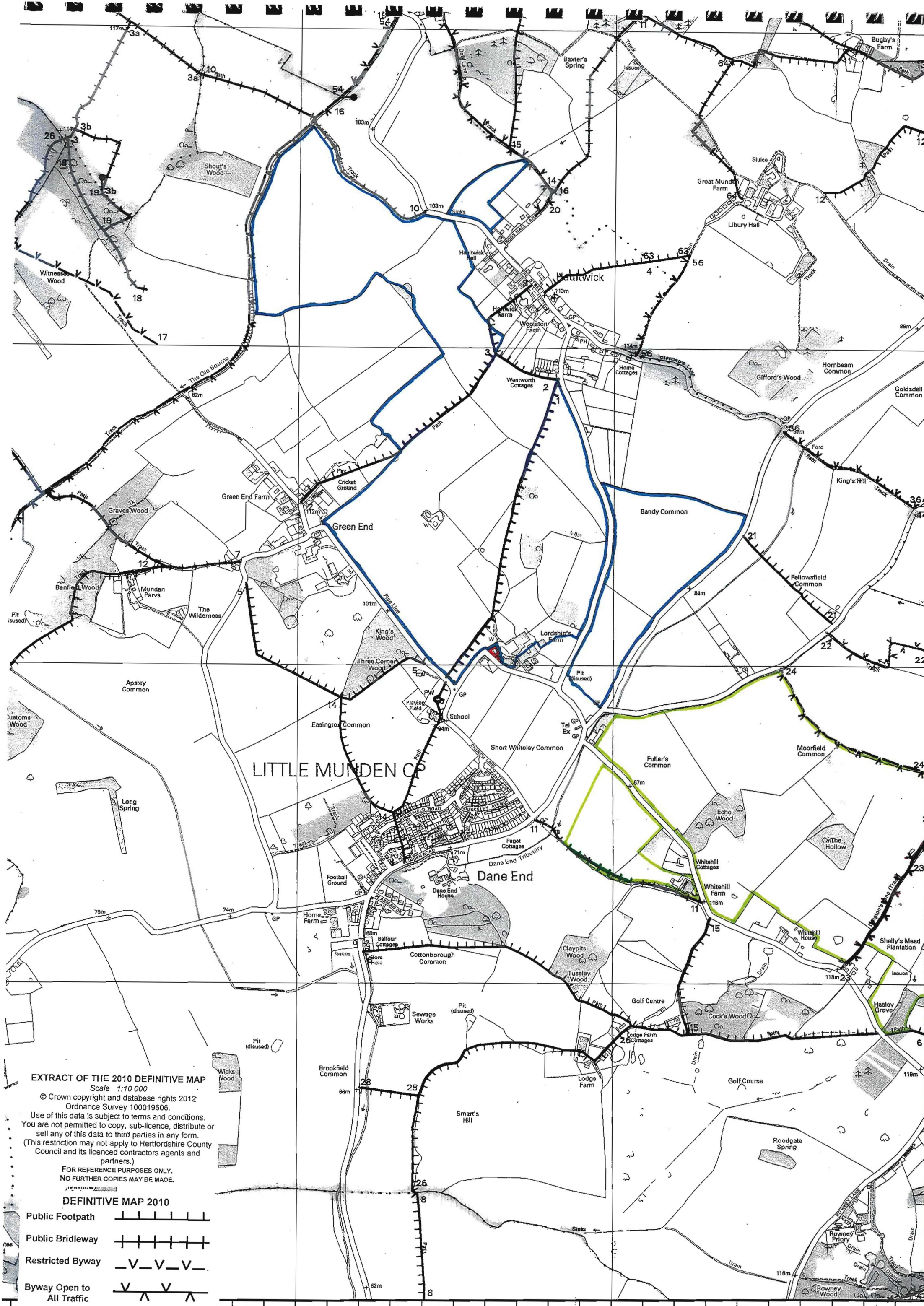
1. We Patrick Robert Carter Lord Carter of Coles and Julia Katherine Helen Carter Lady Carter of Coles are and have been since 12 April 2007 the owner of the land known as Lordship Farm, Dane End, Ware more particularly delineated on the plan accompanying this declaration and thereon edged in blue.
2. The aforementioned land lies in the Parish of The Mundens: All Saints
3. The ways coloured purple on the said plan have been dedicated as footpaths
4. No other ways over the land have been dedicated as highways
5. The deposit shall comprise this statement and accompanying plan

Signed:

.....
Patrick Robert Carter Lord Carter of Coles of 60 Hamilton Park West, London, Greater London
NA 1AB

.....
Julia Katherine Helen Carter Lady Carter of Coles of 60 Hamilton Park West, London, Greater
London NA 1AB

Date: 14.12.2012



EXTRACT OF THE 2010 DEFINITIVE MAP

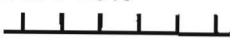
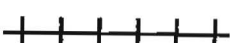

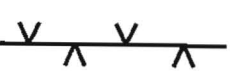
Scale 1:10 000

© Crown copyright and database rights 2012
Ordnance Survey 100019606

Use of this data is subject to terms and conditions.
You are not permitted to copy, sub-licence, distribute or
sell any of this data to third parties in any form.
(This restriction may not apply to Hertfordshire County
Council and its licenced contractors agents and
partners.)

FOR REFERENCE PURPOSES ONLY.
NO FURTHER COPIES MAY BE MADE.

DEFINITIVE MAP 2010

- Public Footpath 
- Public Bridleway 
- Restricted Byway 
- Byway Open to All Traffic 

DEFINITIVE MAP 2010

- Public Footpath
- Public Bridleway
- Restricted Byway
- Byway Open to All Traffic

223000

222000

221000

EAST HERTFORDSHIRE DISTRICT

EXTRACT OF THE 2010 DEFINITIVE MAP

Scale 1:10 000

© Crown copyright and database rights 2012

Ordnance Survey 100019606

Use of this data is subject to terms and conditions. You are not permitted to copy, sub-licence, distribute or sell any of this data to third parties in any form. (This restriction may not apply to Hertfordshire County Council and its licenced contractors agents and partners.)

FOR REFERENCE PURPOSES ONLY.
NO FURTHER COPIES MAY BE MADE.

536000

537000