

ROUGHGROUND FARM LTD.

Roughground House, Beggarman's Lane, Old Hall Green, Ware, Herts. SG11

Phone/Fax 01938 533074

STATUTORY DECLARATION

SECTION 31(6) OF THE HIGHWAYS ACT 1980

I, **F**, DO SOLEMNLY AND SINCERELY DECLARE as follows:

I am and have been since 21st. November 1996 the sole director and shareholder of Roughground Farm Limited, which is the owner of the land known as Roughground Farm more particularly delineated on the map accompanying this declaration and thereon edged red.

On the 26th. day of September 2002 I deposited with Hertfordshire County Council, being the appropriate Council, a statement accompanied by a map delineating my property by red edging which stated that the way coloured purple on the said map and on the map accompanying this declaration had been dedicated as a footpath. No other ways had been dedicated as highways over the land.

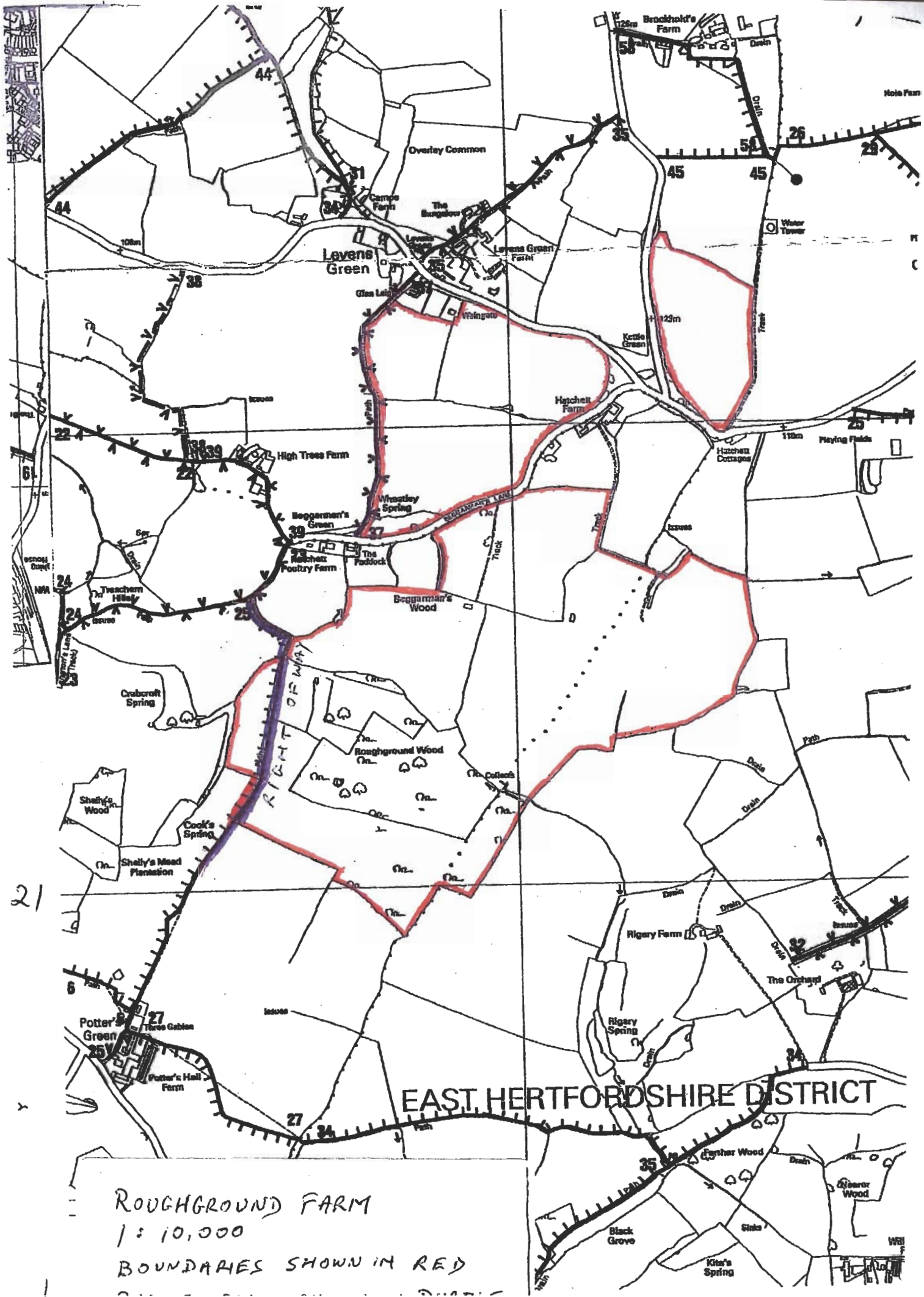
No additional ways have been dedicated over the land edged red on the map accompanying this declaration since the statement deposited on 26th. September 2002 referred to above and at the present time I have no intention of dedicating any more public rights of way over the land.

AND I MAKE this solemn declaration on the 4th day of November 2002 conscientiously believing it to be true and by virtue of the Statutory Declarations Act 1835

Declared at 24 Castle Street
Hertford SG14 1HB

Before me

Commissioner of Oaths.



ROUGHGROUND FARM
1:10,000
BOUNDARIES SHOWN IN RED

ROUGHGROUND FARM LTD.

Roughground House, Beggarman's Lane, Old Hall Green, Ware, Herts. SG1 1NN

Phone/Fax 01938 544444

4th. November 2002


Hertfordshire County Council
Environment Department
County Hall
Pegs Lane
Hertford
SG13 8DN

Dear Sirs,

Re: Section 31 Deposit and Statutory Declaration

I hereby confirm that Francis A. Spear, a Director of this company, has been authorised to sign the above-mentioned documents on behalf of the company.

Yours sincerely,



Secretary.

ROUGHGROUND FARM LTD.

Roughground House, Beggarman's Lane, Old Hall Green, Ware, Herts. SG11 1JH

Phone/Fax 01920 823071

DEPOSIT OF STATEMENT AND MAP

SECTION 31(6) OF THE HIGHWAYS ACT 1980

To Hertfordshire County Council

This company is and has been since November 1996 the owner within the meaning of the above section of the land known as Roughground Farm more particularly delineated on the map accompanying this statement and thereon edged red.

The aforementioned land lies in the parishes of Standon and Great and Little Munden.

The way coloured purple on the said map has been dedicated as a footpath.

No other ways over the land have been dedicated as highways.

The deposit shall comprise this statement and accompanying map.

Signed ()

Roughground House,
Beggarman's Lane
Old Hall Green,
Ware, Herts
SG11 1JH

Signed (witness)

Name

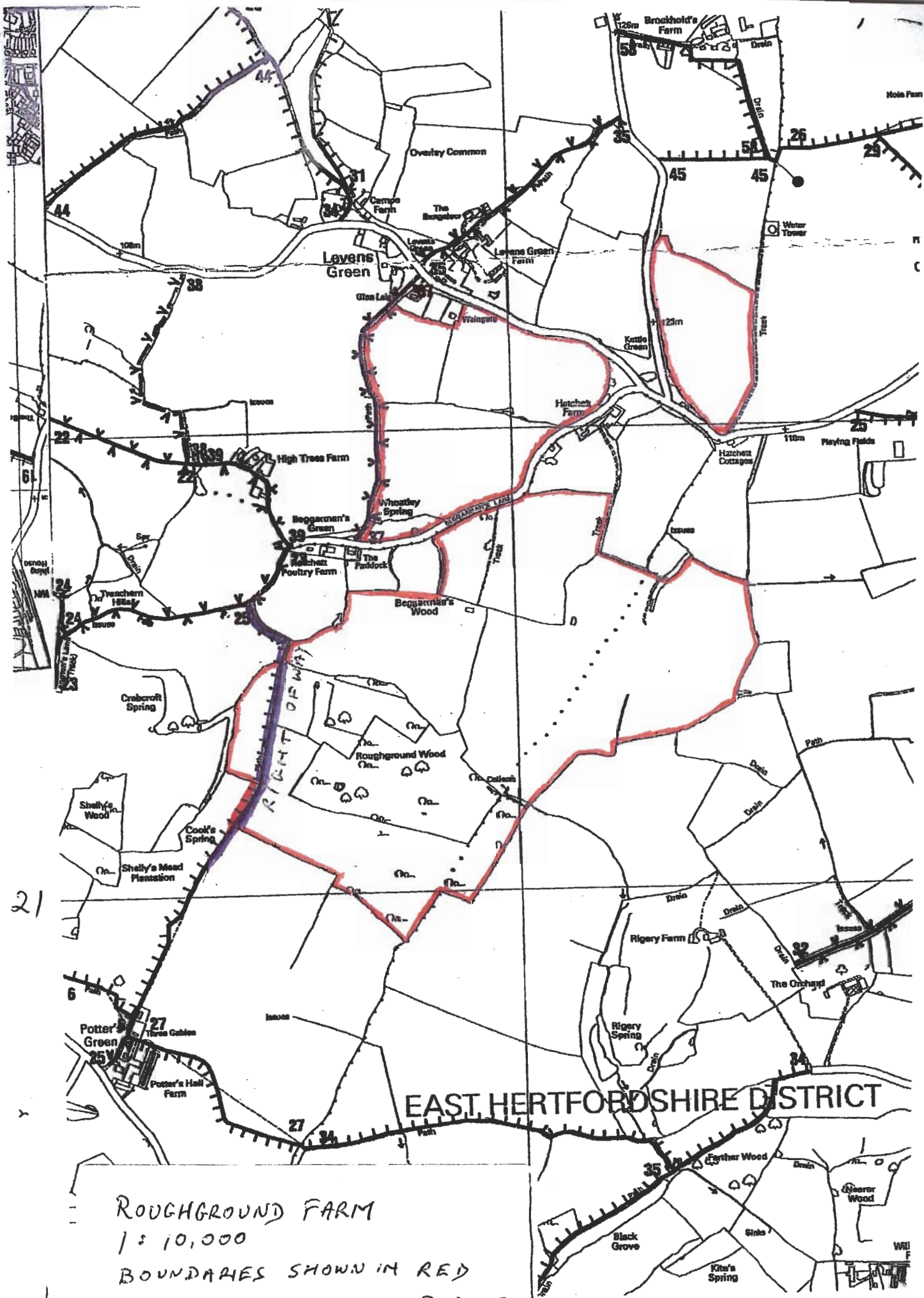
Address

BARLEY, ROYSTON, HERTS.

SG8 1JH

Occupation

LANDSCAPE GARDENER



ROUGHGROUND FARM LTD.

Roughground House, Beggarman's Lane, Old Hall Green, Ware, Herts. SG11 1HB

Phone/Fax 01920 823071

DEPOSIT OF STATEMENT AND MAP

SECTION 31(6) OF THE HIGHWAYS ACT 1980

To Hertfordshire County Council

This company is and has been since November 1996 the owner within the meaning of the above section of the land known as Roughground Farm more particularly delineated on the map accompanying this statement and thereon edged red.

The aforementioned land lies in the parishes of Standon and Great and Little Munden.

The way coloured purple on the said map has been dedicated as a footpath.

No other ways over the land have been dedicated as highways.

The deposit shall comprise this statement and accompanying map.

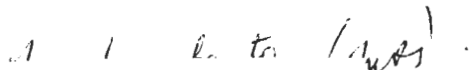
Signed



director

Roughground House,
Beggarman's Lane
Old Hall Green,
Ware, Herts
SG11 1HB

Signed (witness)



Name

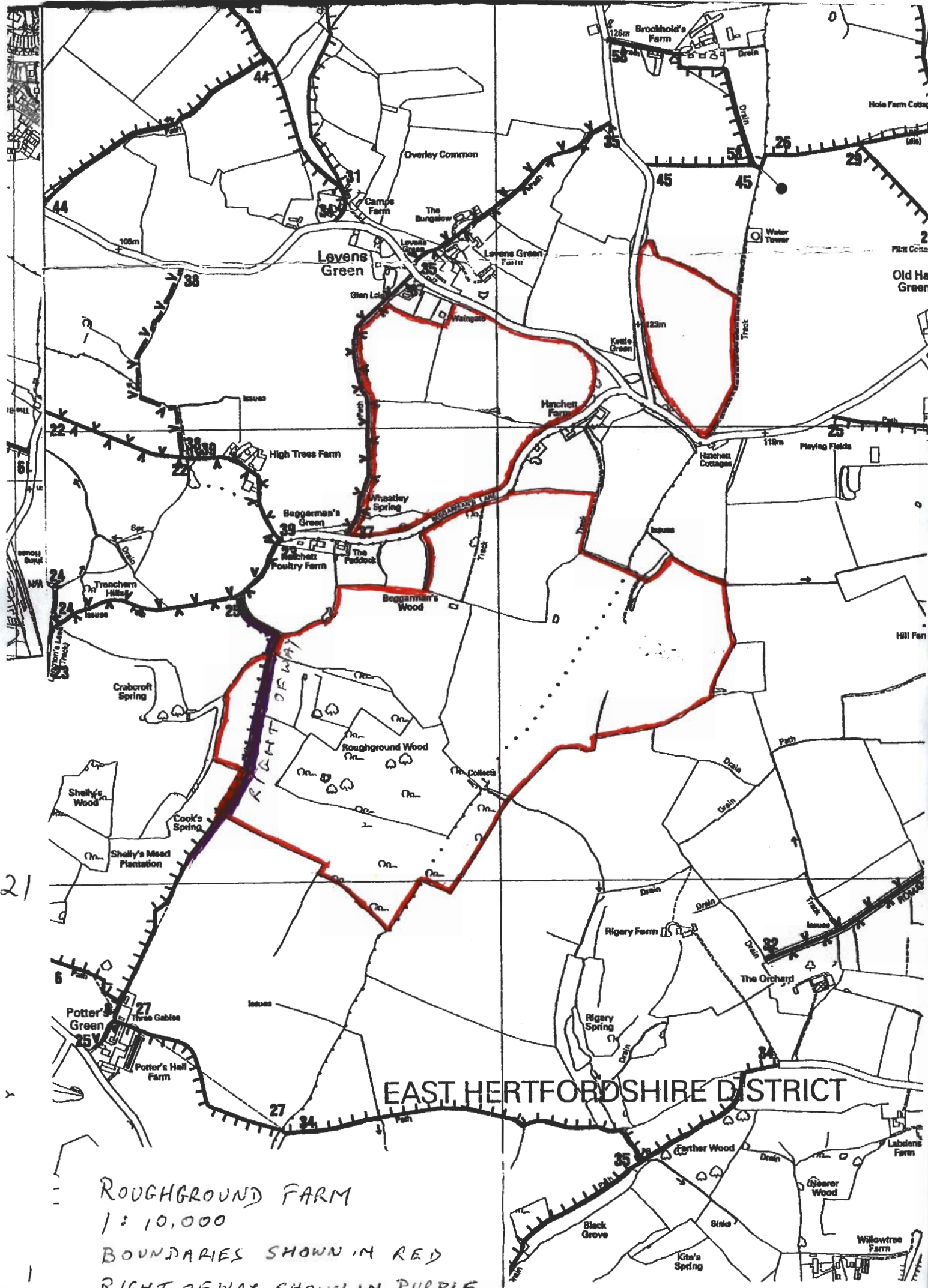
FRANCIS A. SPEAR

Address

11 E CHURCH END.
BARLEY, ROYSTON, HERTS.

Occupation

LANDSCAPE GARDENER

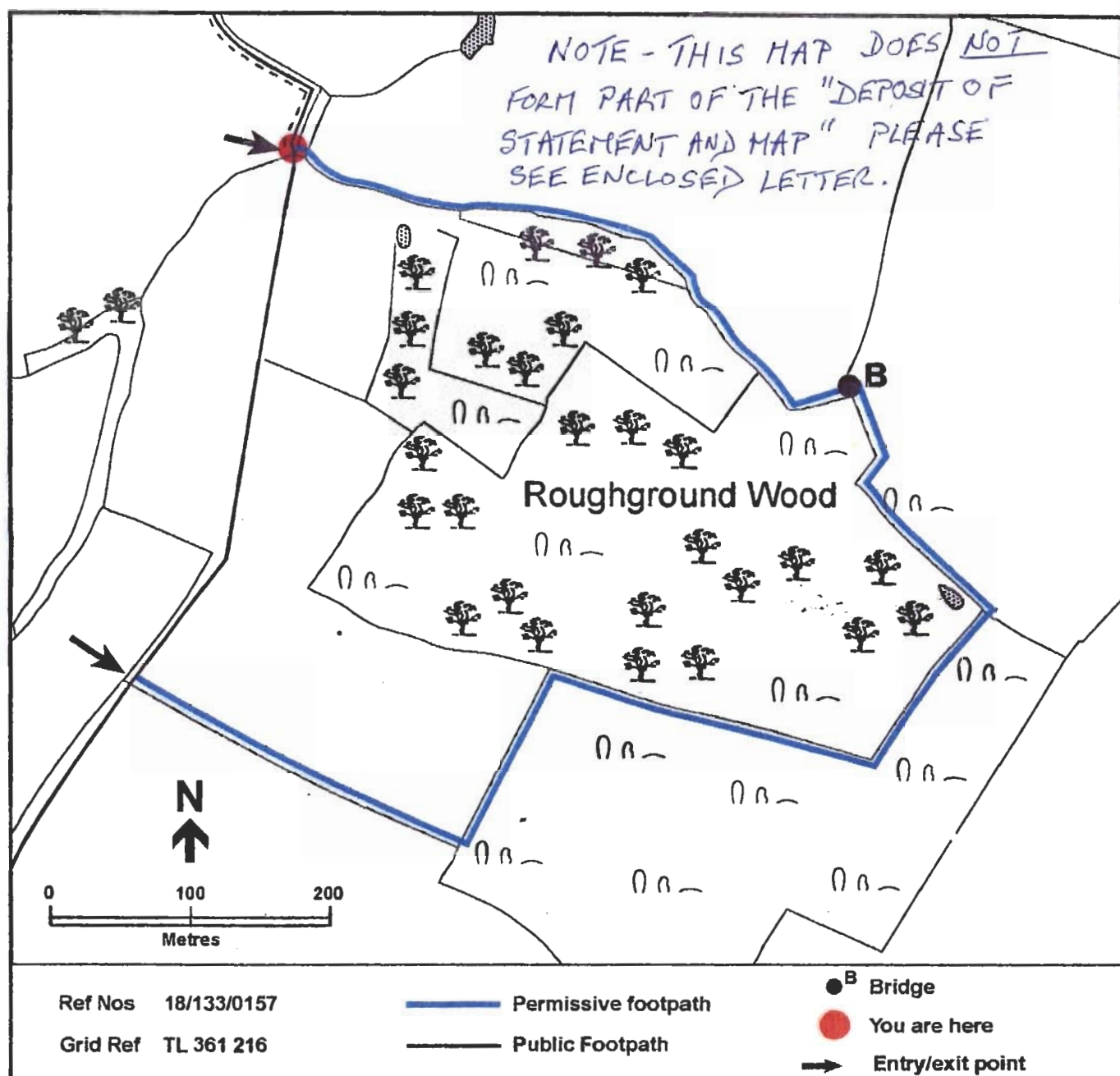


EAST HERTFORDSHIRE DISTRICT

ROUGHGROUND FARM
1:10,000
BOUNDARIES SHOWN IN RED
RIGHT OF WAY SHOWN IN PURPLE

CONSERVATION WALKS

You are welcome to walk this permissive path, enjoying the views of the adjacent ancient woodland, and pasture restoration of grassland for the benefit of wildlife. This walk provides a circular route from and to the Public Right of Way.



**COUNTRYSIDE
STEWARDSHIP
SCHEME**

**COUNTRYSIDE
ACCESS
SCHEME**

**ENVIRONMENTALLY
SENSITIVE
AREAS**

This access has been provided under The Ministry of Agriculture Fisheries and Food's farm conservation schemes, which help farmers and land managers protect and improve the countryside, its wildlife and history. It is permissive access and no new rights of way are being created. Existing rights of way are not affected. Please follow the Country Code and observe any other requirements shown above. Do not disturb wildlife, livestock or other visitors and in particular keep dogs under control. This is working farmland so please take care; people using this site do so at their own risk. Access ends in September 2008. For more information contact MAFF: 0171 238 6907 (Office hours).

Based on the 1978 Ordnance Survey map TL 32 SE with the permission of the Controller of Her Majesty's Stationery Office, © Crown Copyright. Unauthorised reproduction infringes Crown Copyright & may lead to prosecution or civil proceedings. MAFF Licence No. GD272361. All details given are believed to be correct.

