

STATUTORY DECLARATION

SECTION 31(6) of the HIGHWAYS ACT 1980

We, Richard William Newton and Elizabeth Newton DO SOLEMNLY AND SINCERELY DECLARE as follows:

1. We are and have been since 25th April 1997 the owners of the land known as "The Warren, 8 Carbone Hill, Northaw, Hertfordshire EN6 4PL" more particularly delineated on the plan accompanying this declaration and thereon edged in red.
2. On the 13th day of June 2012 we deposited with Hertfordshire County Council, being the appropriate Council, a statement accompanied by a plan delineating our property by red edging which stated that no ways had been dedicated as highways over our property.
3. No additional ways have been dedicated over the land edged red on the plan accompanying this declaration since the statement dated 13th June 2012 referred to in 2 above and at the present time we have no intention of dedicating any public rights of way over our property.


AND WE MAKE this solemn declaration conscientiously believing it to be true and by virtue of the Statutory Declaration Act 1835.

Declared at 169 High Street
Barnet Herts GNS STJ.
21st June 2012



.....
Signatures of landowners

Before me,
Solicitor/Commissioner for Oaths

 Bottrills Solicitors
169 High Street
Barnet, Herts EN5 5SU
DX 130030 Barnet 3

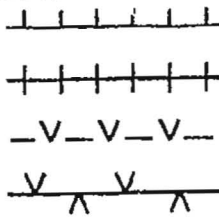
DEFINITIVE MAP 2005

Public Footpath

Public Bridleway

Restricted Byway

Byway Open to All Traffic

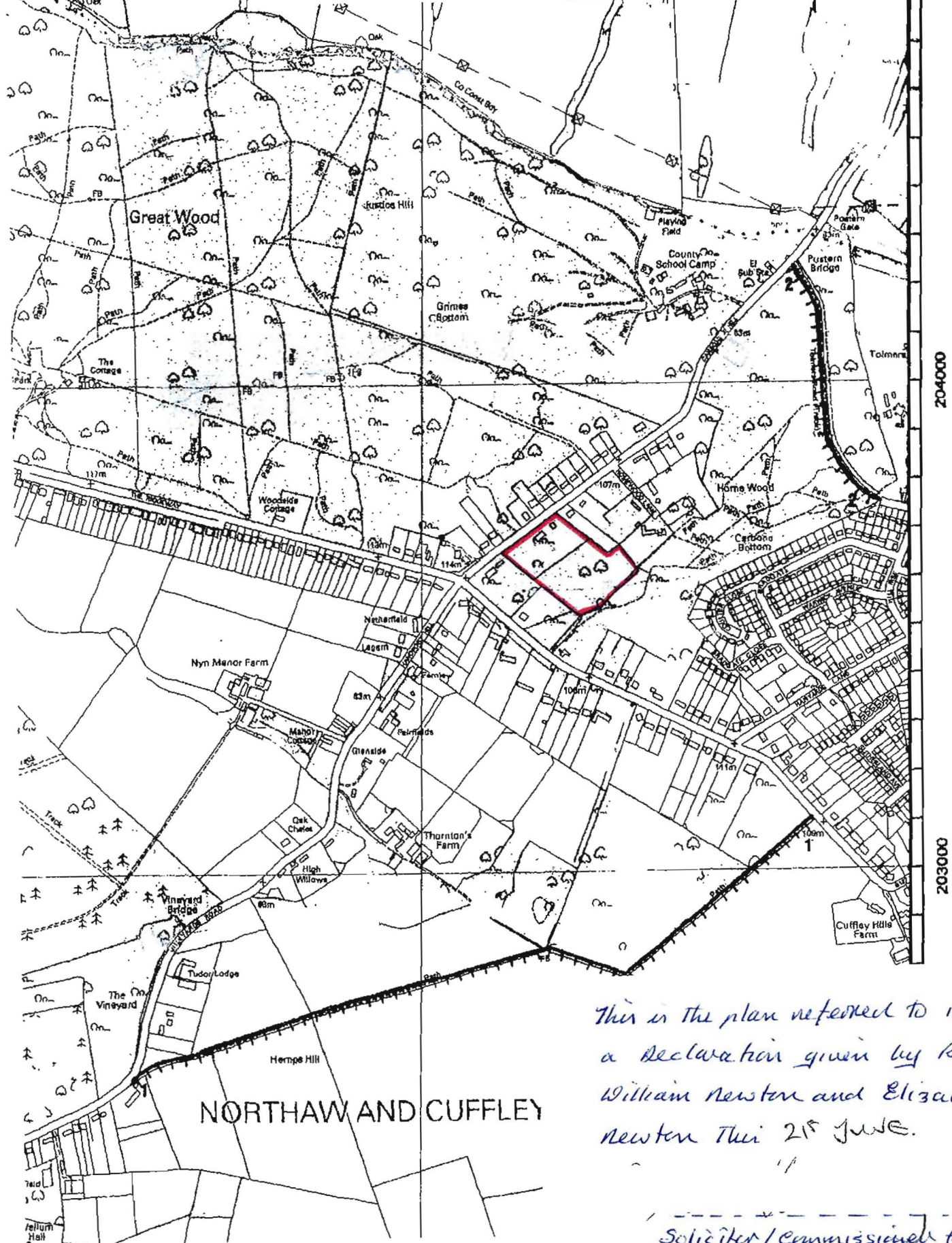


Scale 1:10,000
Based upon Ordnance Survey map data with the permission of Ordnance Survey on behalf of the Controller of Her Majesty's Stationery Office.
© Crown copyright reserved

FOR REFERENCE PURPOSES ONLY.
NO FURTHER COPIES MAY BE MADE.
Unauthorised reproduction infringes Crown copyright and may lead to prosecution or civil proceedings.

Hertfordshire County Council 100019606 2009

EXTRACT OF THE 2005 DEFINITIVE MAP



*This is the plan referred to in
a Declaration given by Richard
William Newton and Elizabeth
Newton This 21st June. 2012*

Solicitor/Commissioner for Oaths