

STATUTORY DECLARATION

SECTION 31 (6) OF THE HIGHWAYS ACT 1980

I, Mr. [Signature], Land Agent, for and on behalf of The National Trust, DO SOLEMNLY AND SINCERELY DECLARE as follows:

1. I am, and have been since 1983, The National Trust Land Agent of the land known as the Ashridge Estate more particularly delineated on the plan accompanying this declaration and thereon edged red.
2. In January 1994 I deposited with Hertfordshire County Council, a statement accompanied by a plan delineating The National Trust property by red edging which stated that the ways coloured brown on the said plan and on the plan accompanying this declaration had been dedicated as highways with vehicular status; the ways coloured green on the said plan and on the plan accompanying this declaration had been dedicated as bridleways; the ways coloured purple on the said plan and on the plan accompanying this declaration had been dedicated as footpaths no other ways had been dedicated as highways over National Trust property.
3. No additional ways have been dedicated over the land edged red on the plan accompanying this declaration since the statement dated January 1994 referred to in 2. above and at the present time I have no intention of dedicating any more public rights of way over National Trust property.

AND I MAKE this solemn declaration on the 6th day of June 2000 conscientiously believing it to be true and by virtue of the Statutory Declarations Act 1835.

Declared at

Princes
Risborough

Signed for and on behalf of The National Trust for Places of Historic Interest or Natural Beauty

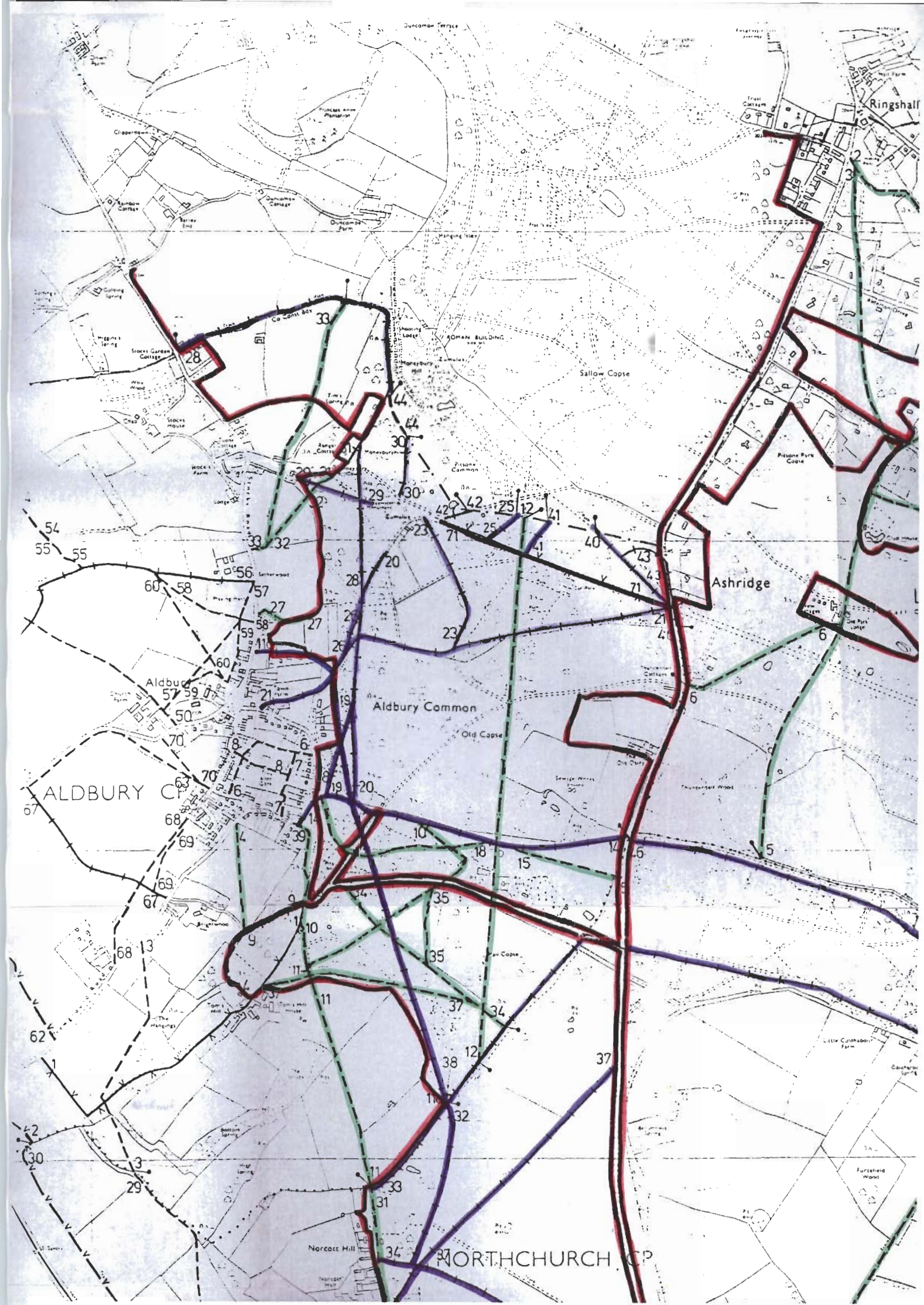
Before me

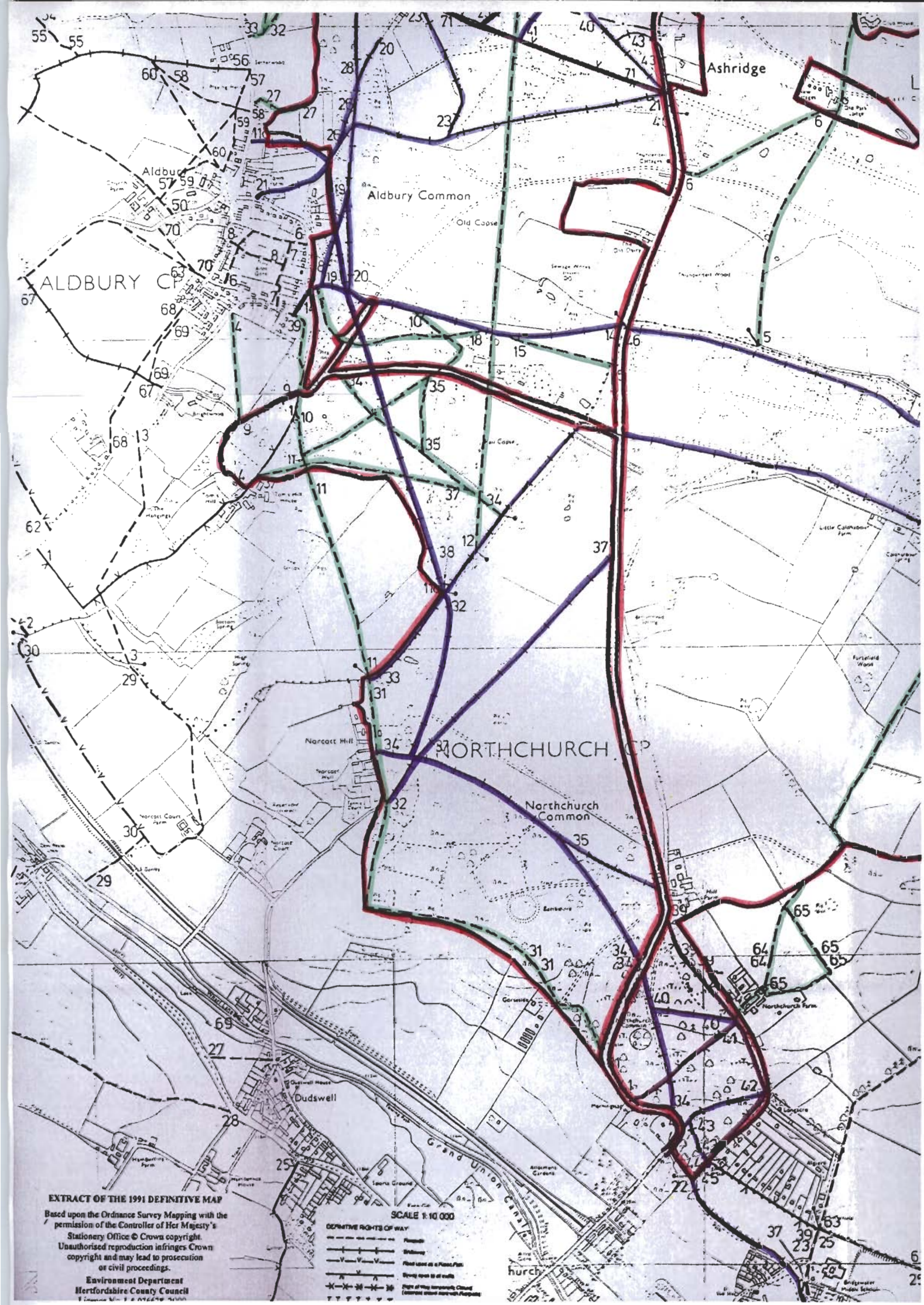
[Signature]
D. G. WATSON

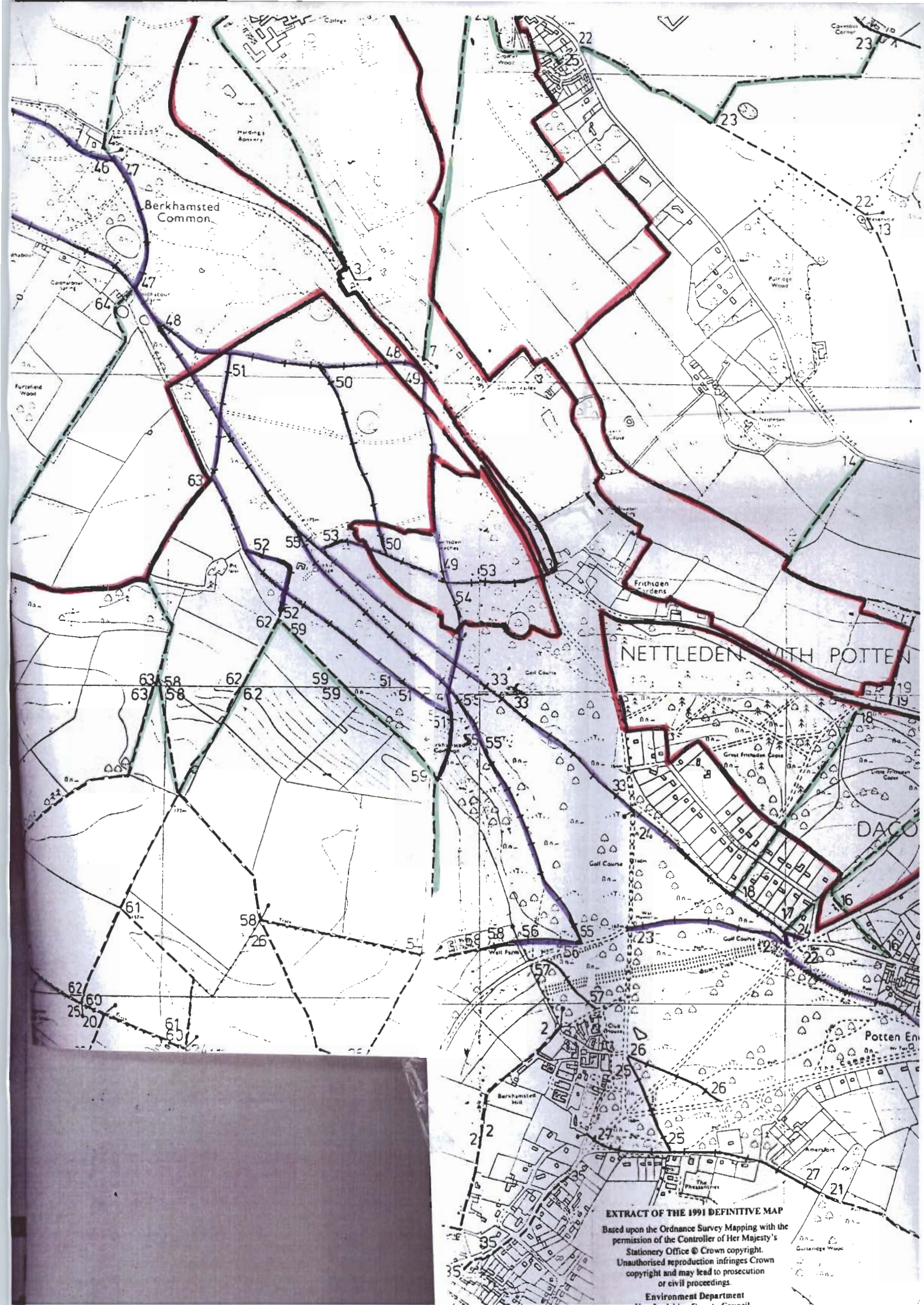
[Commissioner for Oaths or a justice of the Peace or Solicitor]

s:\tlacmt\ashridge Stat Dec Sec 31 Herts May 2000

BROWNS SOLICITORS
The Gables, Market Square,
Princes Risborough, Bucks.
HP27 0AN
Tel. 01844 344123 DX 54509



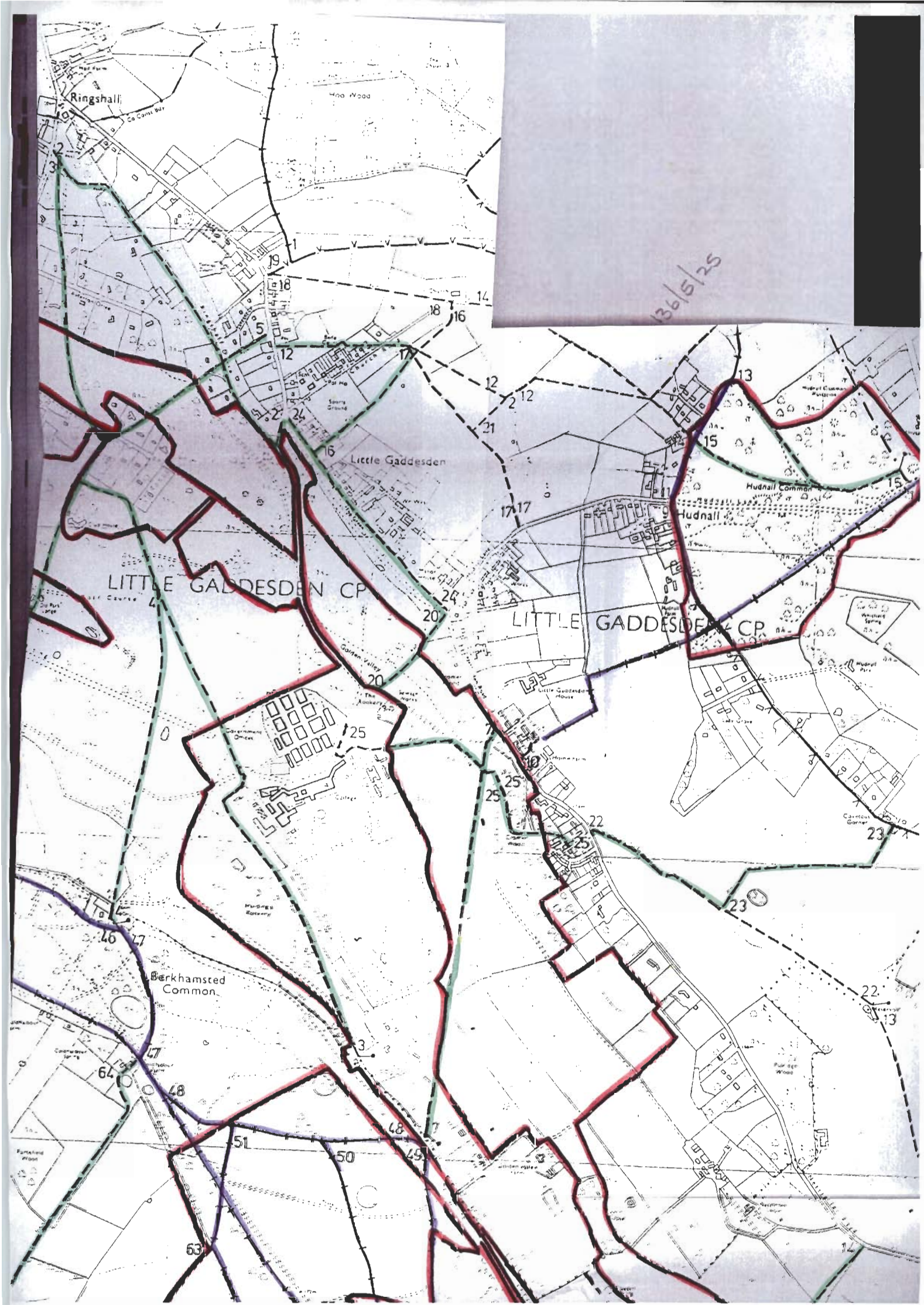


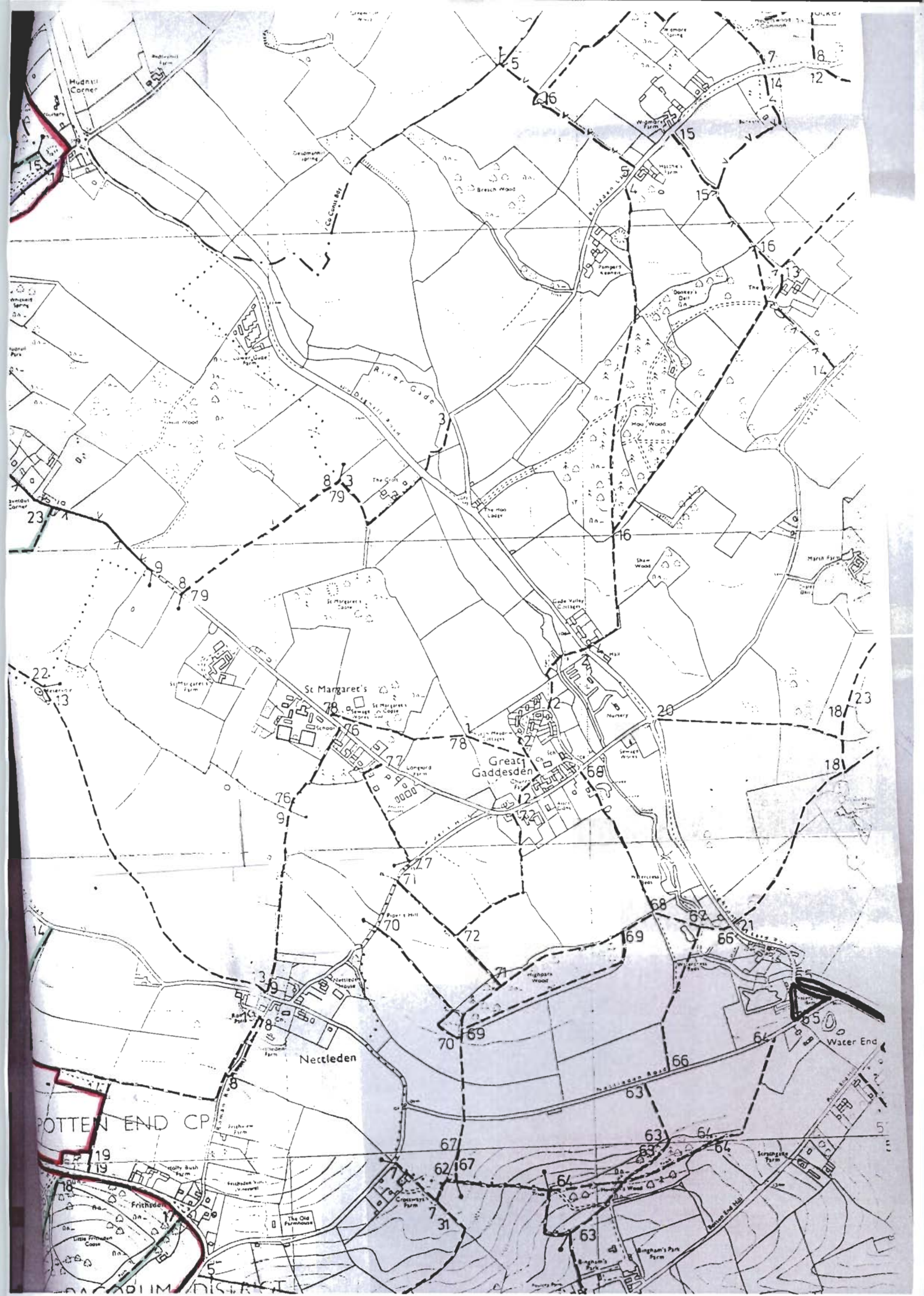


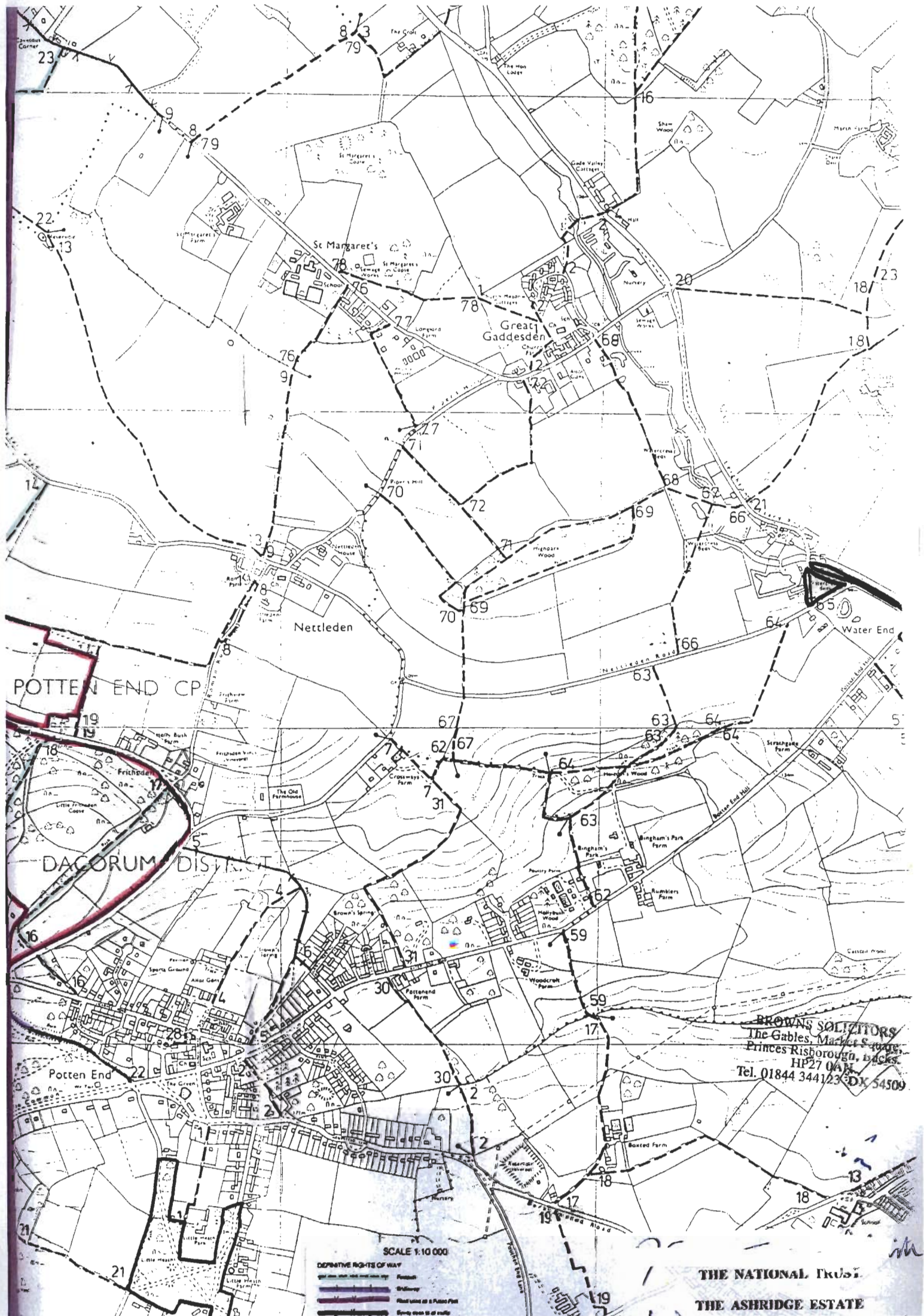
EXTRACT OF THE 1991 DEFINITIVE MAP

Based upon the Ordnance Survey Mapping with the permission of the Controller of Her Majesty's Stationary Office © Crown copyright. Unauthorised reproduction infringes Crown copyright and may lead to prosecution or civil proceedings.

Environment Department







BROWNS SOLICITORS
The Gables, Market Street,
Princes Risborough, Bucks.
HP27 0AH
Tel. 01844 344123 DX 54509

SCALE 1:10 000

DERIVATIVE RIGHTS OF WAY

— Solid line — Right of Way

— Dashed line — Right of Way

— Dotted line — Right of Way

— Solid line — Right of Way

— Dashed line — Right of Way

— Dotted line — Right of Way

THE NATIONAL TRUST
THE ASHRIDGE ESTATE



THE NATIONAL TRUST
for Places of Historic Interest or Natural Beauty


ASHRIDGE ESTATE OFFICE · RINGSHALL
BERKHAMPSTED · HERTS HP4 1LT

Telephone Berkhamsted (0442) 842488 Fax No. (0442) 842062

24 January 1994
GC/pma

Rights of Way Department
Hertfordshire County Council
County Hall
Hertford
SG13 8DN

Attention: Dav



Dear Sirs

ASHRIDGE ESTATE - SECTION 31 DEPOSIT


Please find enclosed extracts of the Definitive Map showing the Ashridge Estate property boundary.

I hereby confirm that The National Trust admits those public Rights of Way shown on the accompanying extract of the Definitive Map and no others.

In addition to the above declaration, a permitted bridlepath adjacent to Footpath 17 from the Alford Arms to Frithsden Copse (private road) was created in conjunction with Dacorum Borough Council Rights of Way Officer, Mr Tom Horne, in November 1993.

This bridlepath will be made a definitive right of way in November 1994 with the consent of The National Trust.

Yours faithfully


C. Cannon
Countryside Manager
Ashridge Estate

Encl.

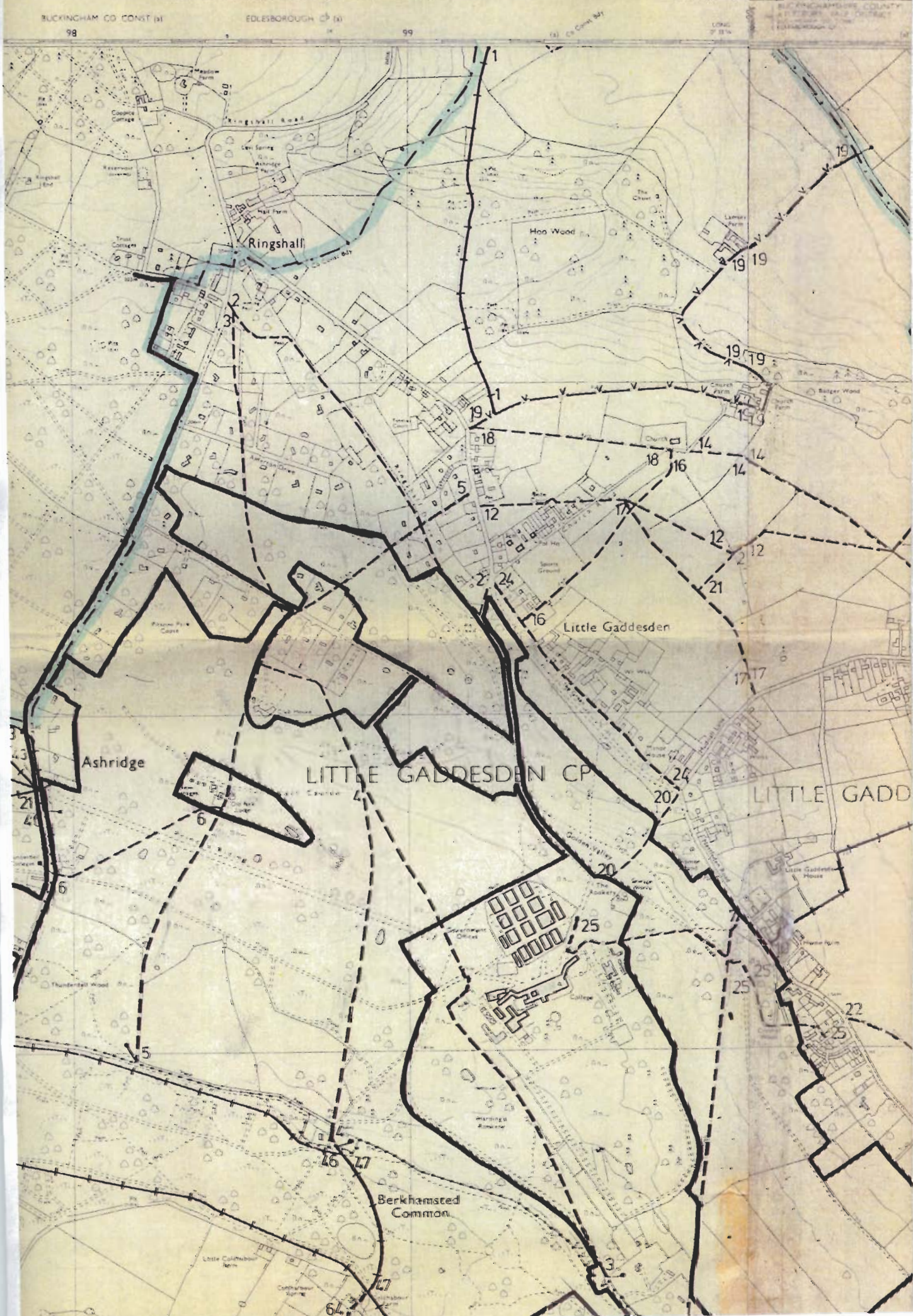

ASHRIDGE ESTATE

DEFINITIVE RIGHTS OF WAY

HERTFORDSHIRE

ORDNANCE SURVEY







ORDNANCE SURVEY







RCH CP

church
mon

35

34

39

34

34

40

40

41

42

34

43

44

45

22

37

39

23

25

22

22

22

22

22

22

22

22

22

22

22

22

22

22

22

22

22

22

22

22

22

22

51

50

48

49

63

52

55

53

50

49

53

54

62

52

59

62

59

59

51

51

55

33

33

55

33

61

58

58

59

59

59

59

59

59

59

58

26

54

58

58

56

55

56

56

56

62

60

25

20

20

20

20

20

20

20

61

60

24

26

26

26

26

26

26

26

24

24

24

24

24

24

24

24

24

24

24

24

24

24

24

24

24

24

24

24

24

24

24

24

24

24

24

24

24

24

24

24

24

24

24

24

24

24

24

24

24

24

24

24

24

24

24

24

24

24

24

24

24

24

24

24

24

24

24

24

24

24

24

24

24

24

24

24

24

24

24

24

24

24

24

24

24

24

24

24

24

24

24

24

24

24

24

24

24

24

24

24

24

24

24

24

24

24

24

24

24

24

24

24

24

24

24

24

24

24

24

24

24

24

24

24

24

24

24

24

24

24

24

24

24

24

24

24

24

24

24

24

24

24

24

24

24

24

24

24

24

24

24

24

24

24

24

24

24

24

24

24

24

24

24

24

24

24

24

24

24

24

24

24

24

24

24

24

24

24

24

24

24

24

24

24

24

24

24

24

BERKHAMSTED

BERKHAMSTED CP 32





MS 1

HEMEL HEMPSTEAD CO COURT

HEMEL HEMPSTEAD

66