


RO

I

ROYSTON,
HERTS SG8

The Rights of Way Office,
Planning & Estates Department,
Hertfordshire County Council,
County Hall,
Pegs Lane,
Hertford,
SG13 8DE.



16th September 1991.

Dear Sirs,

I enclose a map showing my land (my boundary is marked in red).

I would like to deposit this map with yourselves, pointing out that there are no rights of way on my land.

Should you have any queries I should be grateful if you would contact Mr Larcombe of Messrs Limbach Banham, Solicitors, John Street, Royston, Herts. Telephone 0763 242257.

Yours faithfully,

[Handwritten signature]
RAB
GP

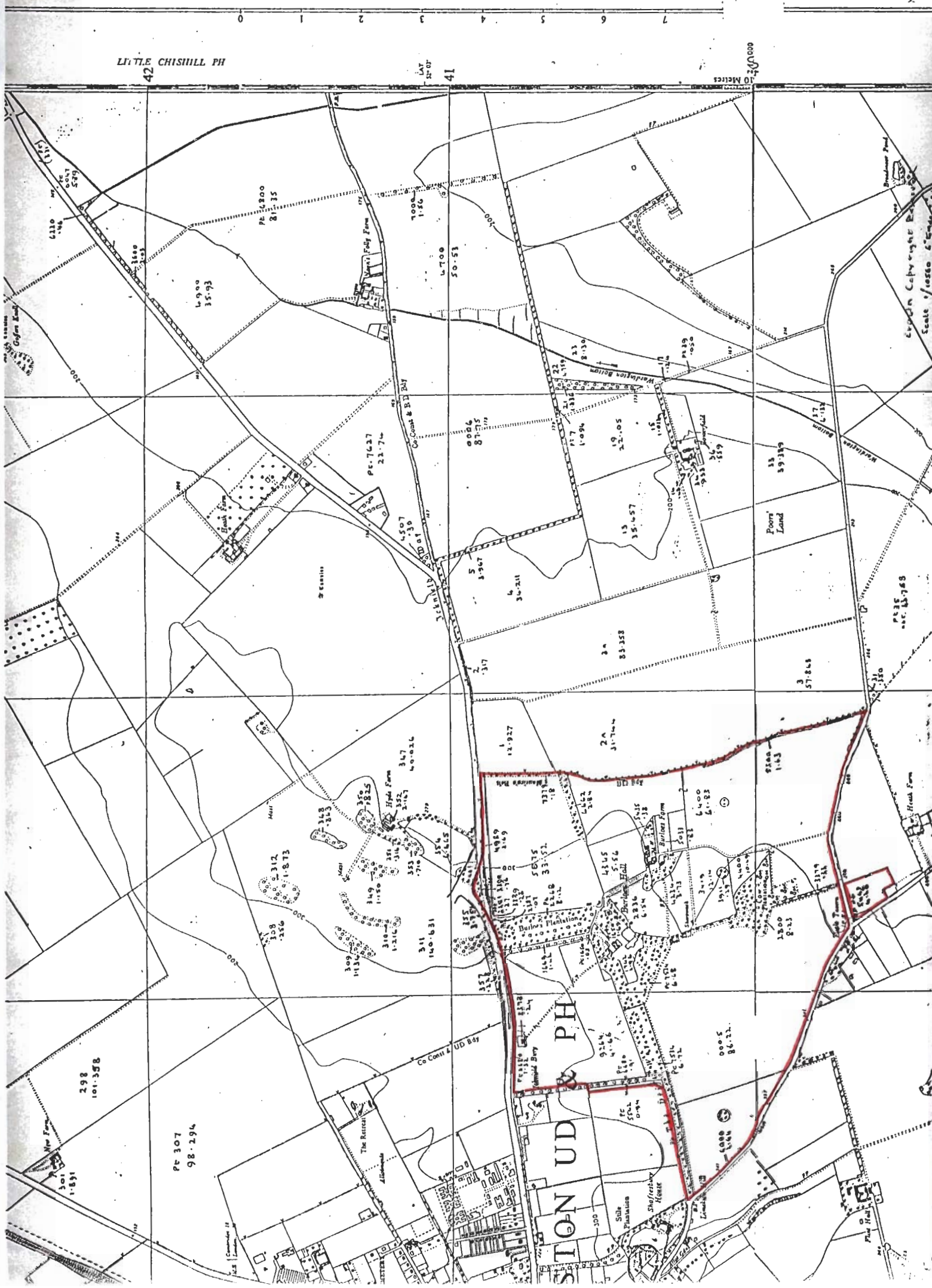
LITTLE CHISHILL PH

42

LAT 52° 02'

41

0 Miles



PE 335
sec. 13-769

Poor's
Land

STONE UD & PH

PE 307
98.294

298
101.358

312
101.358

312
101.358

312
101.358

312
101.358

312
101.358

312
101.358

312
101.358

312
101.358

312
101.358

312
101.358

312
101.358

312
101.358

312
101.358

312
101.358

312
101.358

312
101.358

312
101.358

312
101.358

Law & Administration
Director — W. J. Church, Solicitor



Hertfordshire
COUNTY COUNCIL

!
ROYSTON
Herts
SG8 9

County Hall
Hertford SG13 8DE
Fax : 0992 555541

Telephone : 0992 55 5516
Please ask for: Mrs J C Reed
My ref : JCR/LA 2/04
Your ref :
Date : 26 September 1991

Dear

HIGHWAYS ACT 1980 SECTION 31 DEPOSIT
LAND AT BURLOES ROYSTON

Thank you for your letter dated 16 September to the County Planning and Estates officer regarding the above matter, which he has passed to me.

I confirm that your letter and map has now been put on deposit at these offices.

May I remind you that within the next six years you will need to deposit with the County Council a statutory declaration, in accordance with Section 31(6) of the Highways Act 1980, to the effect that no additional ways other than those shown on the deposited map (if any) have been dedicated since this deposit.

Yours sincerely

Administrative Assistant

of Burloes Royston in the County of
Hertford do solemnly and sincerely declare as follows :-

1. I am the owner of the land situate at Burloes Royston in the County of Hertford delineated on the plan and now produced and shown to me and marked "FN1" and thereon edged pink ("the Land") being the person who is for the time being entitled to dispose of the fee simple in the Land
2. Prior to the date of this my declaration I have deposited with Hertfordshire County Council ("the Authority") pursuant to Section 31 Sub-Section 6 of the Highways Act 1980 ("the Act") a map of the Land on the prescribed scale together with a statement indicating that no ways over the land have been dedicated as highways
3. I verily believe that no way over the land has been dedicated as a highway for the purposes of the Act since the deposit of the said map and said statement with the Authority
4. I depose as above of my own knowledge as owner and occupier of the Land **AND** I make this solemn declaration conscientiously believing the same to be true and by virtue of the provisions of the Statutory Declarations Act 1835

DECLARED at 17 High Street, Royston
this 28ⁿ day of July 1994

Before me

Solicitor

"FN1"

E X H I B I T

This is the Exhibit marked "FN1" referred to in the Statutory Declaration of Sir Francis Hugh Cecil Newman

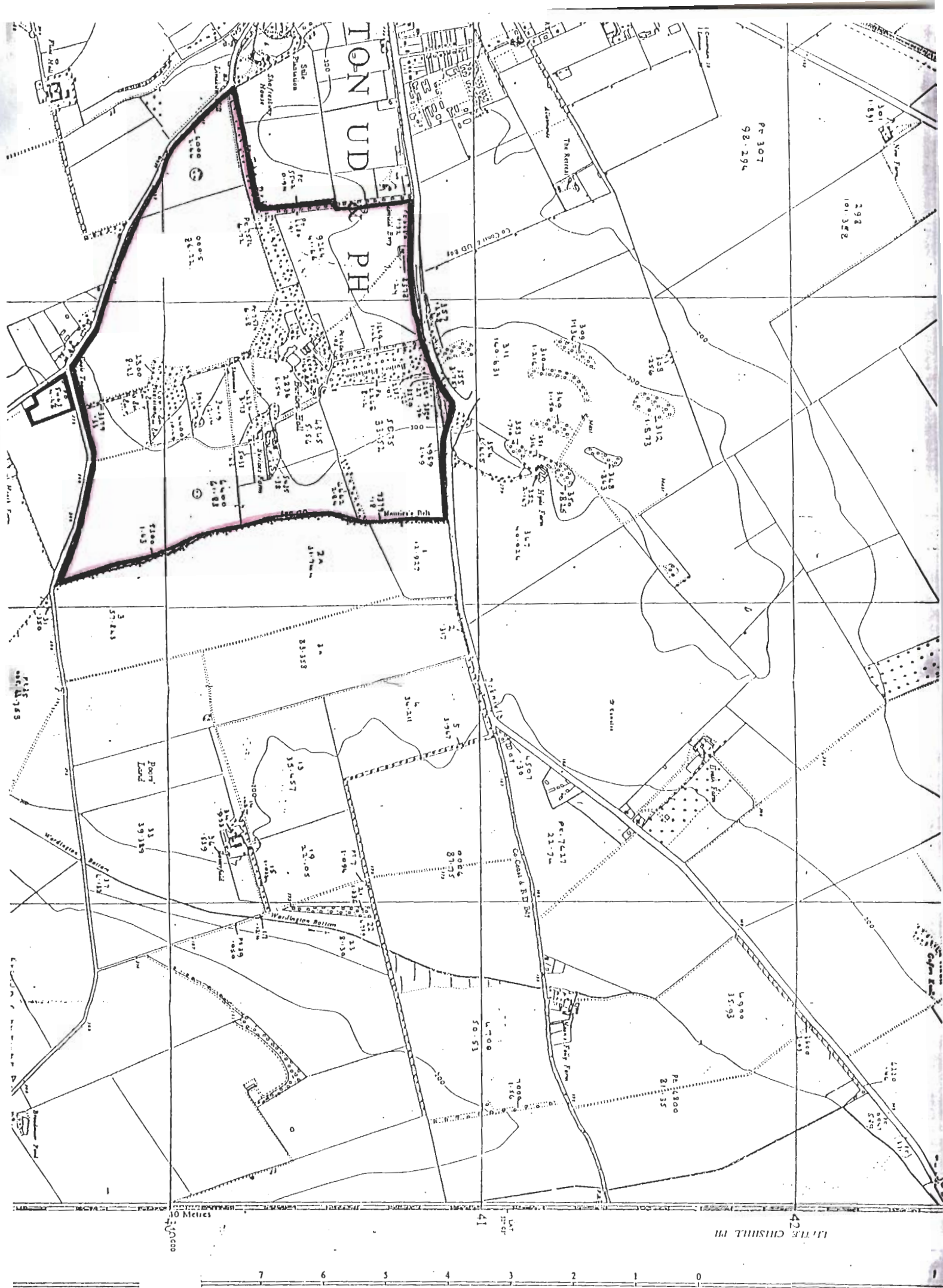
DECLARED at

this 28th day of July 1994

Before me



Solicitor


$$33 \mid 2 \mid 1$$