

DEPOSIT OF STATEMENT AND PLAN

SECTION 31(6) OF THE HIGHWAYS ACT 1980

1. We are and have been since December 1969 (with further additional titles being added in February 1979, March 1982, October 1988 and April 1998, details of which can be provided on request) the owners of the land known as **Wallington Farm** more particularly delineated on the plan accompanying this declaration and thereon edged in red.
2. The aforementioned land lies in the Parishes of **Wallington** and **Clothall**
3. The ways coloured **purple** on the said plan have been dedicated as **footpaths**
4. The ways coloured **green** on the said plan have been dedicated as **bridleways**
5. No other ways over the land have been dedicated as highways
6. The deposit shall compromise this statement and accompanying plan

Landowners

Signed:

Name:

Address:

Watton at Stone, Hertford
SG14

Datchworth, Knebworth
SG3

Date:

5th/04

5th/04

Witnessed

Signed:

Name:

Address:

Watton at Stone, Hertford
SG14

Watton at Stone, Hertford
SG14

Occupation:

Farm Administrator

Farm Administrator

**MAP ACCOMPANYING
SECTION 31 DEPOSIT**

Wallington Farm (North)

5th November 2004

Scale 1:10,000

5th November 2004
Scale 1:10,000

- | | | |
|---|---|---|
| 7 | 2 | 1 |
| 6 | 3 | 2 |
| 5 | 4 | 3 |
| 4 | 5 | 4 |
| 3 | 6 | 5 |
| 2 | 7 | 6 |
| 1 | 8 | 7 |
| 0 | 9 | 8 |
| 9 | 0 | 9 |
| 8 | 1 | 8 |
| 7 | 2 | 7 |
| 6 | 3 | 6 |
| 5 | 4 | 5 |
| 4 | 5 | 4 |
| 3 | 6 | 3 |
| 2 | 7 | 2 |
| 1 | 8 | 1 |
| 0 | 9 | 0 |

○

STATUTORY DECLARATION

SECTION 31(6) OF THE HIGHWAYS ACT 1980

WE, :  CE AND  CE, DO
SOLEMNLY AND SINCERELY DECLARE AS FOLLOWS:

1. We are, and have been since December 1969 (with further additional titles being added in February 1979, March 1982, October 1988 and April 1998, details of which can be provided on request), the owners of the land known as **Wallington Farm** more particularly delineated on the plan accompanying this declaration and thereon edged red.
2. On the 5th day of November 2004 we deposited with Hertfordshire County Council being the appropriate Council, a statement accompanied by a plan delineating our property by red edging which stated that:

the ways coloured **purple** on the said plan and the plan accompanying this declaration had been dedicated as footpaths,

the ways coloured **green** on the said plan and the plan accompanying this declaration had been dedicated as bridleways.

No other ways had been dedicated as highways over our property.
3. No additional ways have been dedicated over the land edged red on the plan accompanying this declaration since the statement dated 5th November 2004 referred to in section 2 above and at the present time we have no intention of dedicating any more public rights of way over our property.

AND WE MAKE this solemn declaration on the 5th day of November 2004 conscientiously believing it to be true and by virtue on the Statutory Declarations Act 1835.

Declared at:

Breeze & Wyles Solicitors
114 Fore Street
HERTFORD
SG14 1AG

Signatures:





Before me:



Commissioner for Oaths

BRIAN F. SIMPSON
F. INST. L. EX.



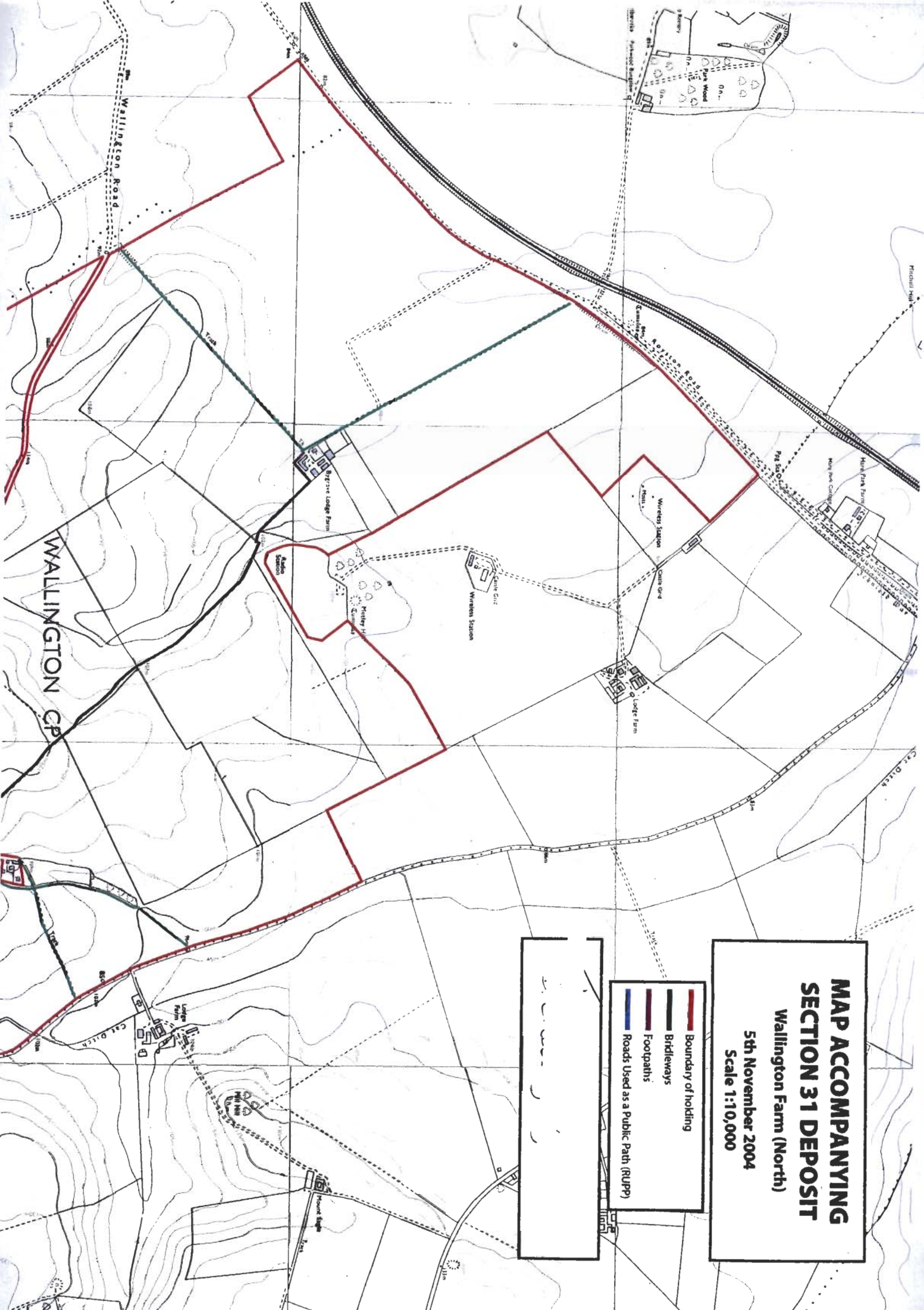
MAP ACCOMPANYING SECTION 31 DEPOSIT

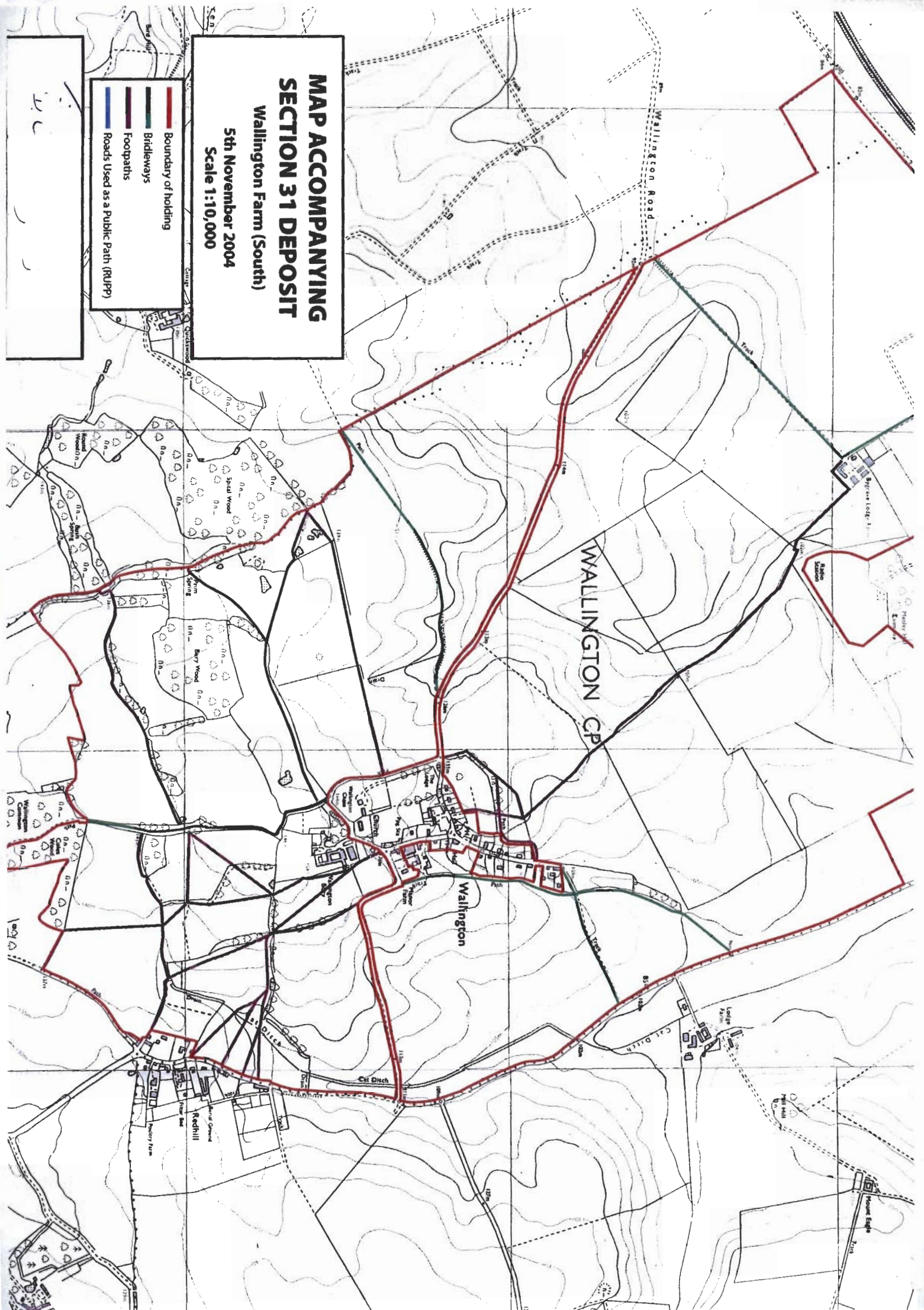
Wallington Farm (North)

5th November 2004

Scale 1:10,000

- Boundary of holding
- Bridleways
- Footpaths
- Roads Used as a Public Path (RUPP)





MAP ACCOMPANYING SECTION 31 DEPOSIT

Wallington Farm (South)

5th November 2004

Scale 1:10,000


- Boundary of holding
- Bridleways
- Footpaths
- Roads Used as a Public Path (RUPP)

MEMORANDUM

30th September 1994

To: Law & Administration
FAO: Cathie Laidick

From: Countryside Access
Ext: 5826
My ref: wallington
Your ref:



SECTION 31 HIGHWAYS ACT 1980
LAND AT WALLINGTON

I believe that you record section 31 details, so please find enclosed a letter from Mr Wallace, with regard to land in his ownership at Wallington.

I have acknowledged his letter and taken a copy for our files. Thanks.

Countryside Access Officer
Environment Services

enc.

F

Watton-at-Stone,

Hertford. SG1 1 0001

Your ref: RECORDED DELIVERY

Telephone: Ware 83

F. 830222

21st September 1994

County Planning & Estate Officer.,
County Hall,
Hertford,
Herts.
SG13 8DN.



Dear Sir,

PUBLIC FOOTPATHS & BRIDLEWAYS -
LAND AT WALLINGTON NEAR BALDOCK, HERTS.

The land edged red on the attached plan is in the ownership of
John M. M. M.

Please accept this letter and plan as a formal declaration that we
do not intend to dedicate any public footpaths or bridleways on the
land in our ownership within the red line on the plan apart from
those already shown on the definitive map.

These existing public rights of way are shown on the attached plan
and we acknowledge their existence.

Yours faithfully,
for J. M. M. M.
J. M. M. M.

J. M. M. M. ace.

John M. M. M.

