

REGISTER OF DEPOSITS

Highways Act 1980 **X**

Commons Act 20 **n/a**

DETAILS OF APPLICATION

Date Application received in prescribed form: 15/10/2021

Date by which any subsequent highways declaration must be lodged: 14/10/2021

Parcel

District

North Hertfordshire

Parish

Sandon

Address and postcode of buildings on each piece of land subject to the application to which a postcode has been assigned	Land at Lye End Land at Little Manor Land at Green End	SG9 0RS
Nearest town / city to above	Buntingford	
OS 6 figure Grid Reference(s) for a point within the area of the land (if possible, for postcode point above)	TL 331 316 TL 327 319 TL 330 337	



NOTICE OF LANDOWNER DEPOSITS under Section 31(6) of the Highways Act 1980 and Section 15A(1) of the Commons Act 2006

HERTFORDSHIRE COUNTY COUNCIL

An application to deposit a map and statement under section 31(6) of the Highways Act 1980 has been made in relation to the land (or lands) described below and shown edged red on the accompanying map.

PLEASE NOTE: - This deposit may affect rights over the land described below. Deposits made under section 31(6) of the Highways Act 1980 may prevent deemed dedication of public rights of way over such land under section 31(1) of that Act. Deposits made under section 15A(1) of the Commons Act 2006 may affect the ability to register such land as a town or village green under section 15 of that Act. For further information please see guidance at <https://www.gov.uk/guidance/town-and-village-greens-how-to-register>

Description of land: - Land at Lye End, Land at Little Manor and Land at Green End, Lye End Farm. SG9 0RS

Name of the parish, ward or district in which the land is situated: Sandon, North Hertfordshire

The deposit was submitted by Robert Wornham and was received by this authority on 15/10/2021

The authority maintains a register of maps, statements and declarations deposited under section 31A of the Highways Act 1980 and section 15B of the Commons Act 2006. This register can be accessed online at www.hertfordshire.gov.uk/landownerdeposits or can be inspected free of charge at Hertfordshire County Council, County Hall, Pegs Lane, Hertford, Hertfordshire, SG13 8DN during office hours between 9:00am and 5:00 pm

Signed on behalf of Hertfordshire County Council:

Name and position of Signatory: R. Cuthbert, Definitive Map & Enforcement Team Leader

Date: 14/01/2022

Form CA17

PART A

Information relating to the Applicant and Land to which the Application relates

(all applicants must complete this part)

- 1 Name of appropriate authority to which the application is addressed:
Hertfordshire County Council

- 2 Name and full address (including postcode) of applicant:

Name:	Robert Wornham
Address:	Yew Tree Farm
	Green End
	Sandon
	HERTS
Postcode:	SG9 0RG

- 3 Status of applicant (tick relevant box or boxes):

I am

- ☒ a) the owner of the land(s) described in paragraph 4.
☐ b) making this application and the statements/declarations it contains on behalf of [*insert name of owner*] who is the owner of the land(s) described in paragraph 4 and in my capacity as [*insert details*].

- 4 Insert description of the land(s) to which the application relates (including full address and postcode):

Description of Land(s):	Land at Lye End Land at Little Manor Land at Green End
Full address:	Lye End Farm Sandon HERTS
Postcode	SG9 0RS

- 5 Ordnance Survey six-figure grid reference(s) of a point within the area of land(s) to which the application relates (if known):

Grid Reference(s)	Lye End TL 33192 31697
	Little Manor TL 32794 31960
	Green End TL 33037 33777

- 6 This deposit comprises the following statement(s) and/or declarations (*tick relevant box or boxes*):

- ☒ **PART B**
☐ **PART C**
☐ **PART D**

(delete Parts B, C or D from the form below where not applicable):

PART B

Statement under section 31(6) of the Highways Act 1980

I am the owner of the land described in paragraph 4 of Part A of this form and shown edged red on the map accompanying this statement.

(delete wording in square brackets as appropriate and/or insert information as required)

Ways shown in solid green on the accompanying map are public footpaths.

No other ways over the land edged in red on the accompanying map have been dedicated as highways.

You should keep a copy of this statement.

Data Protection Act 1998

For Further Information

The purpose of the Data Protection Act 1998 is to inform you of the law that we have made about personal data collected by the Data Protection Act 1998.

The Data Protection Act 1998 also requires us to inform you of the law that we have made about the use of personal data collected by the Data Protection Act 1998.

The information that you provide will be used by the Hertfordshire Council to provide you with a copy of the Data Protection Act 1998 and to provide you with a copy of the Data Protection Act 1998. The information that you provide will also be used by the Hertfordshire Council to provide you with a copy of the Data Protection Act 1998.

The information that you provide will be used by the Hertfordshire Council to provide you with a copy of the Data Protection Act 1998.


PART F

Statement of Truth

(all applicants must complete this part)

WARNING: If you dishonestly enter information or make a statement that you know is, or might be, untrue or misleading, and intend by doing so to make a gain for yourself or another person, or to cause loss or the risk of loss to another person, you may commit the offence of fraud under section 1 of the Fraud Act 2006, the maximum penalty for which is 10 years' imprisonment or an unlimited fine, or both.

I BELIEVE THAT THE FACTS AND MATTERS CONTAINED IN THIS FORM ARE TRUE

Signature: (of the person making the statement of truth)	
Print Name:	ROBERT WORNHAM
Date:	14/10/2021

You should keep a copy of the completed form

Data Protection Act 1998

Fair Processing Notice

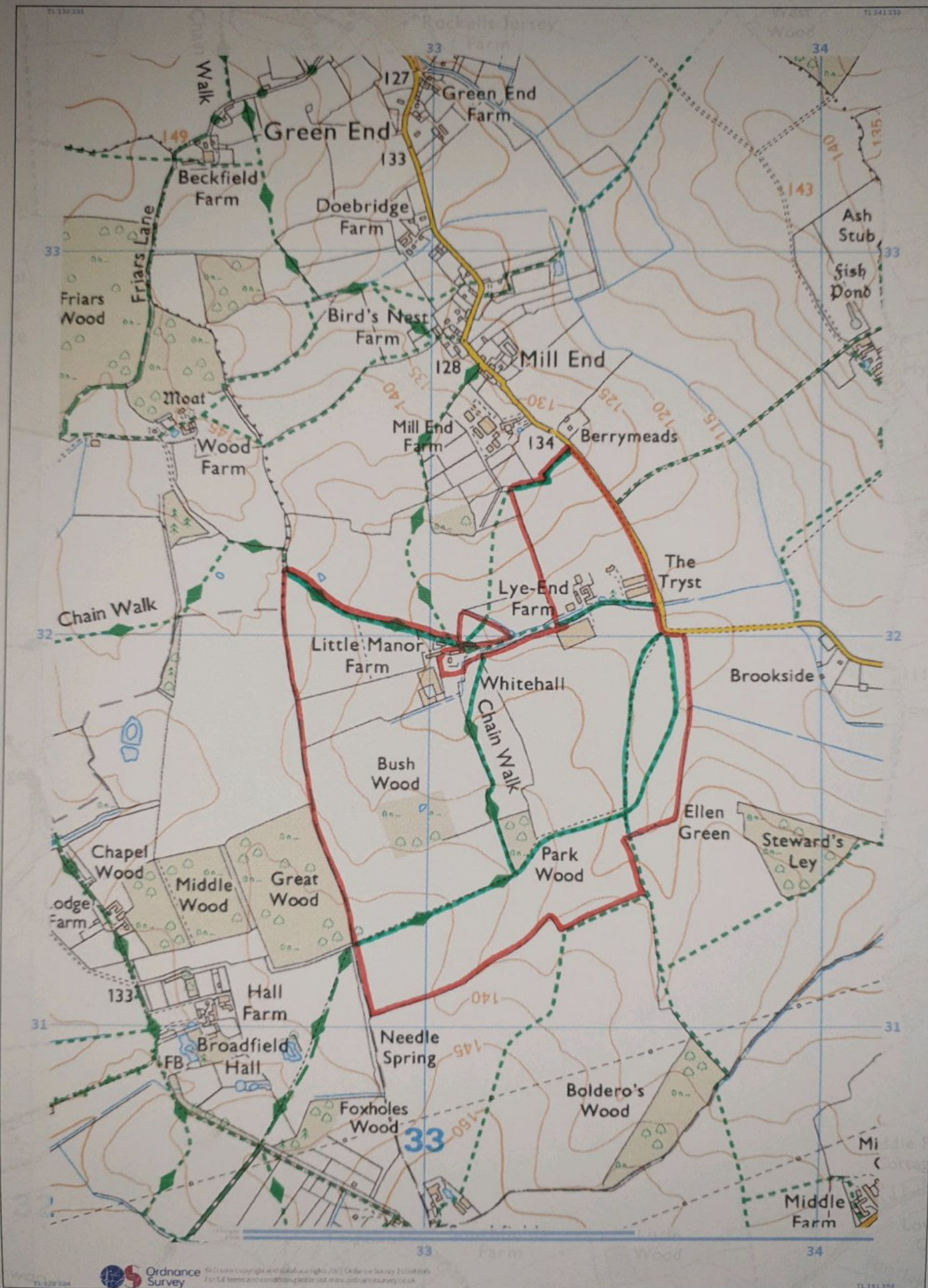
The purpose of this Fair Processing Notice is to inform you of the use that will be made of your personal data, as required by the Data Protection Act 1998.

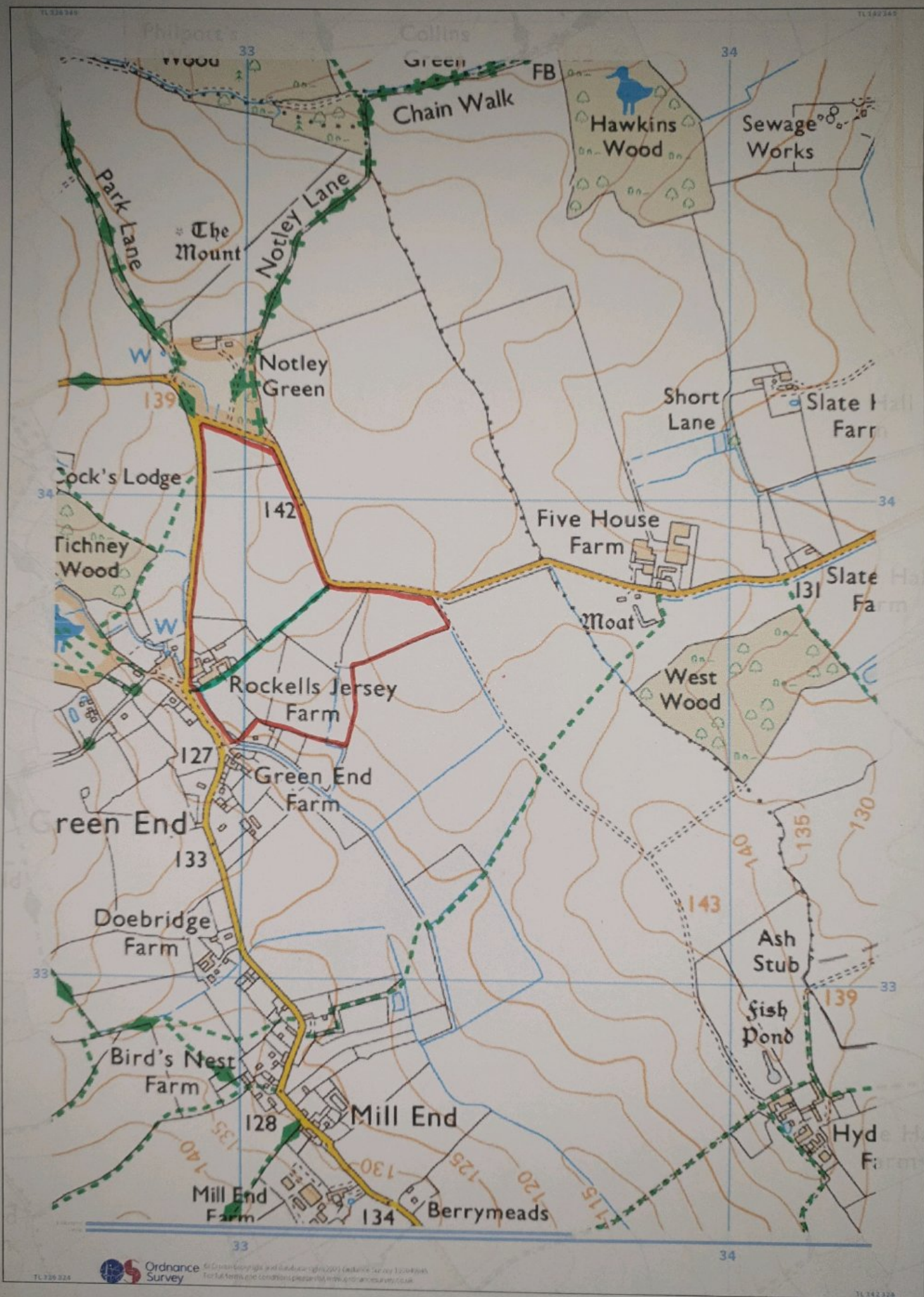
The appropriate authority (see explanation of definition in above guidance notes) in England is the data controller in respect of any personal data that you provide when you complete this form.

The information that you provide will be used by the appropriate authority in its duties to process applications to deposit statements, maps and declarations under section 31(6) the Highways Act 1980 and statements under section 15A(1) of the Commons Act 2006. The information you provide will also be used by the appropriate authority in its duty to upgrade the registers in which details of such deposits are recorded under the Dedicated Highways (Registers under Section 31A of the Highways Act 1980 (England) Regulations 2007 and the Commons (Registration of Town or Village Greens) and Dedicated Highways (Landowner Statements and Declarations) (England) Regulations 2013.

The appropriate authority is required by the legislation above to maintain a register which holds information provided in this form, which can be inspected online or in person by

members of the public on request. It may also be required to release information, including personal data and commercial information, on request under the Environmental Information Regulations 2004 or the Freedom of Information Act 2000. However, the appropriate authority will not permit any unwarranted breach of confidentiality nor will they act in contravention of their obligations under the Data Protection Act 1998.





Ordnance
Survey

© Crown Copyright and Database Right (2003) Ordnance Survey 1:25000
For full terms and conditions please refer to www.ordnancesurvey.co.uk