

2 3

SECTION 31 (6) OF THE HIGHWAYS ACT 1980

I, _____ ss DO SOLEMNLY AND SINCERELY DECLARE as follows:

- 1 I am and have been since 18th July 1957 the owner of the land known as Partridge Hall Farm, Sandon Nr. Buntingford Hertfordshire and Hill Farm Therfield Nr. Royston Hertfordshire more Particularly delineated on the plans accompanying this declaration and thereon edged red.
- 2 On the 25 APRIL 2002 I deposited with Hertfordshire County Council, being the appropriate Council, a statement accompanied by a plan delineating my property by red edging which stated that (the ways coloured purple on the said plans and on the plans accompanying this declaration had been dedicated as footpaths) (no (other) ways had been dedicated as highways over my properties.)
3. On the 25 APRIL 2002 I deposited with Hertfordshire County Council, being the appropriate Council, a statutory declaration dated stating that no additional ways (other than those marked in the appropriate colour on the plans accompanying this declaration) has been dedicated as (footpaths) since the deposit of the Statement referred to in 2. above.
- 4 No additional ways have been dedicated over the land edged red on the plans Accompanying this declaration since the statement dated referred to in 2. above (since the date of the statutory declaration referred to in 3. above) (other than those footpaths marked in the appropriate colour on the plans accompanying this declaration) and at the present time I have no intention of dedicating any more public rights of way over my property.

AND I MAKE this solemn declaration on the 2nd April 2021 conscientiously believing it to Be true and by virtue of the Statutory Declarations Act 1835.

Declared at

Signature


Before me

Shiota

To: Director of Law & Administration
Hertfordshire County Council
County Hall
Hertford
SG13 8DE

**DEPOSIT OF STATEMENT and PLAN SECTION 31(6)
OF THE HIGHWAYS ACT 1980**

1. I am and have been since 18th July 1957 the Owner within the meaning of the Above section of the land known as Partridge Hall, Sandon Nr. Buntingford Hertfordshire and Hill farm Therfield Nr. Royston Hertfordshire more Particularly delineated on the plan to a scale of 1:10,000 accompanying This statement and thereon edged red.
2. The aforementioned land lies in the Parishes of Sandon and Therfield.
3. The ways coloured purple on the said plan have been dedicated as footpaths.
4. No other ways over the land have been dedicated as highways.
5. The deposit shall comprise this statement and accompanying plan.

Signed: 

Nr. Buntingford
Hertfordshire. SG9

Signed: 

Address:

N. S. Hall, Nr. Buntingford Herts SG9 7T


Occupation:

Owner

To: Director of Law & Administration
Hertfordshire County Council
County Hall
Hertford
SG13 8DE

**DEPOSIT OF STATEMENT and PLAN SECTION 31(6)
OF THE HIGHWAYS ACT 1980**

1. I am and have been since 18th July 1957 the Owner within the meaning of the Above section of the land known as Partridge Hall, Sandon Nr. Buntingford Hertfordshire and Hill farm Therfield Nr. Royston Hertfordshire more Particularly delineated on the plan to a scale of 1:10,000 accompanying This statement and thereon edged red.
2. The aforementioned land lies in the Parishes of Sandon and Therfield.
3. The ways coloured purple on the said plan have been dedicated as footpaths.
4. No other ways over the land have been dedicated as highways.
5. The deposit shall comprise this statement and accompanying plan.

Signed: 

Mr P. [illegible]

Sandon Nr. Buntingford
Hertfordshire. SG

Signed: 

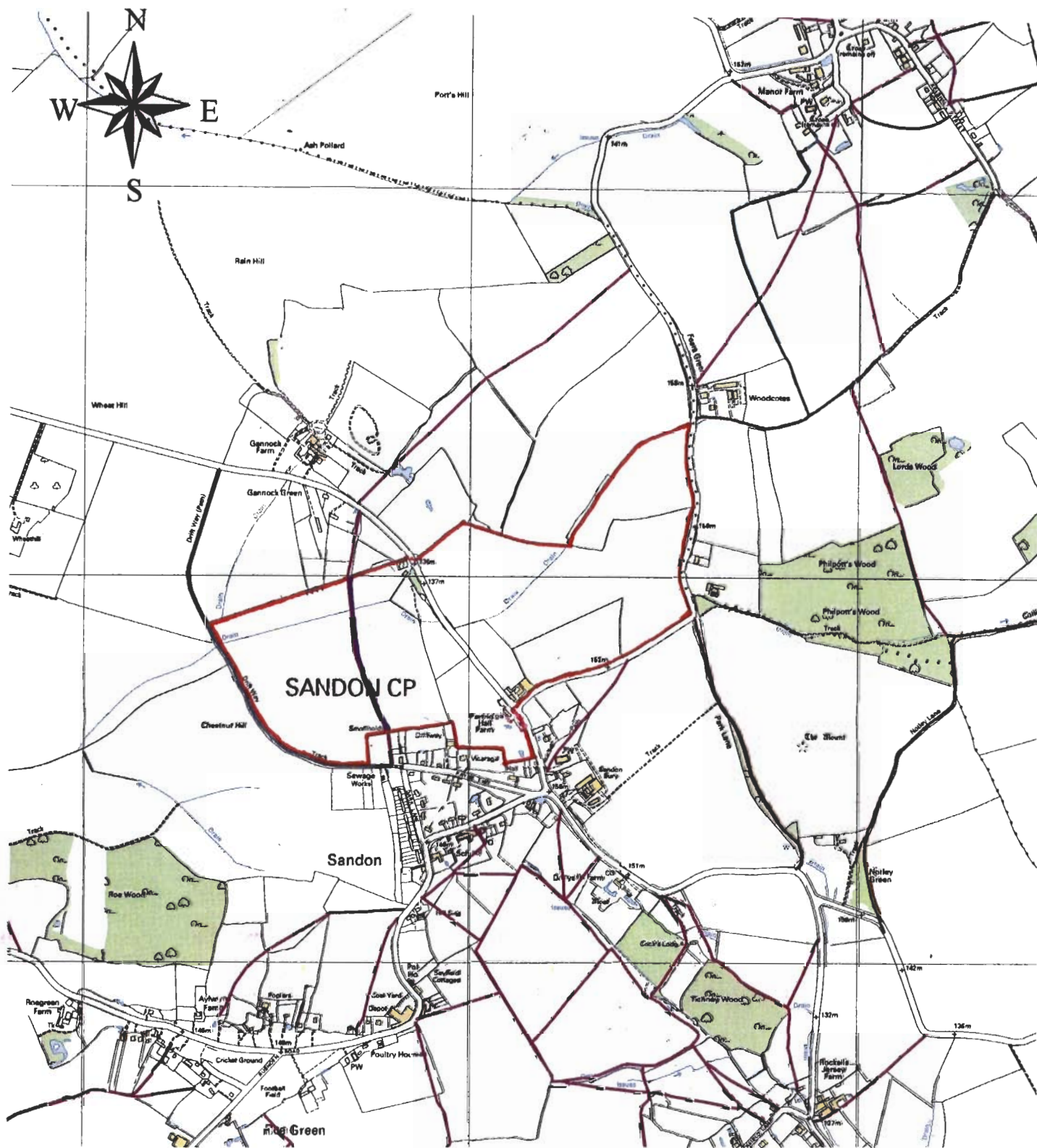
Address:

*Maple Cottage
Bdwell. Nr. Buntingford Herts SG9*

Occupation:

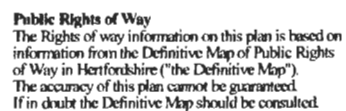
Sonata

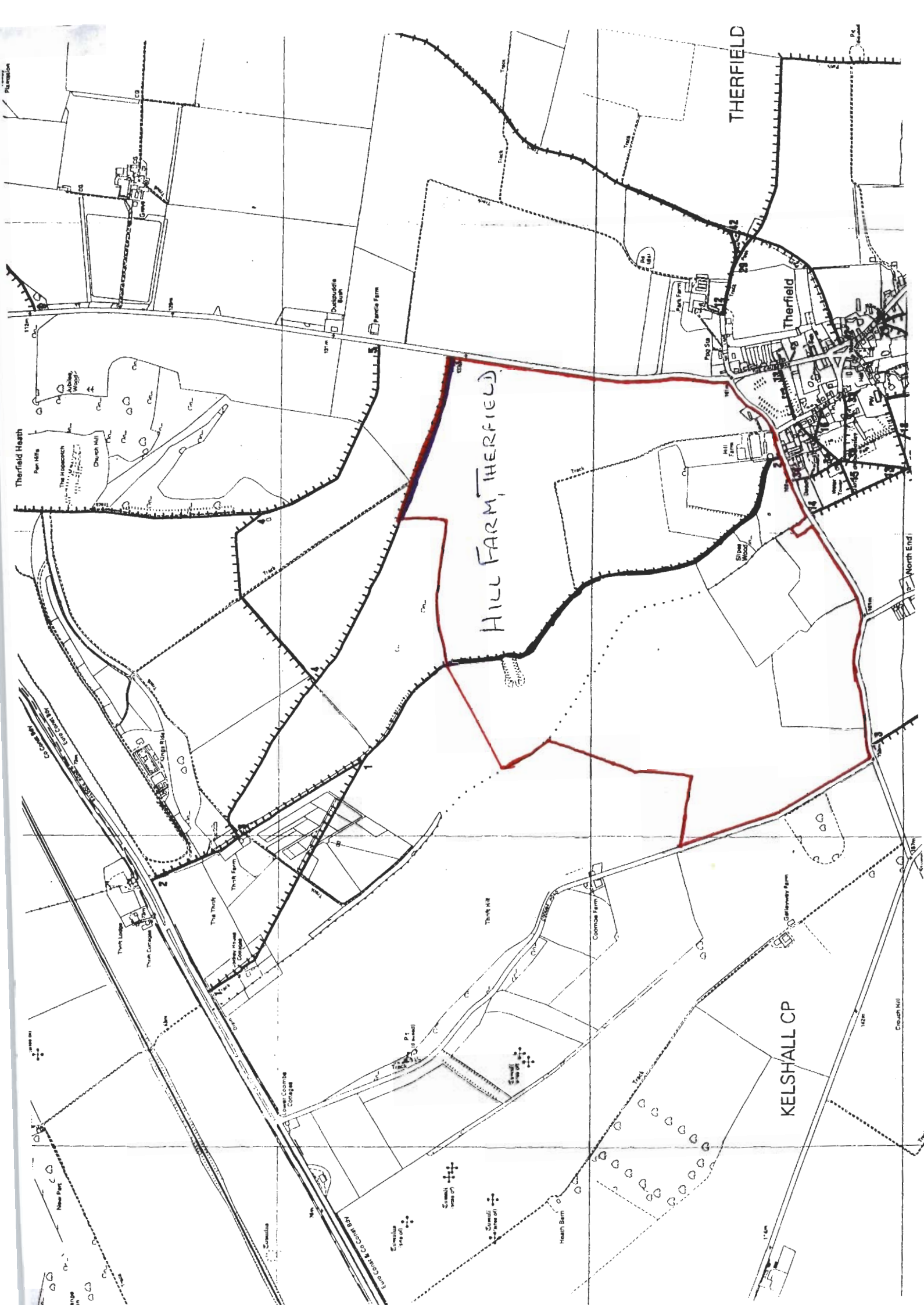
PARTRIDGE HALL FARM, SANDON.

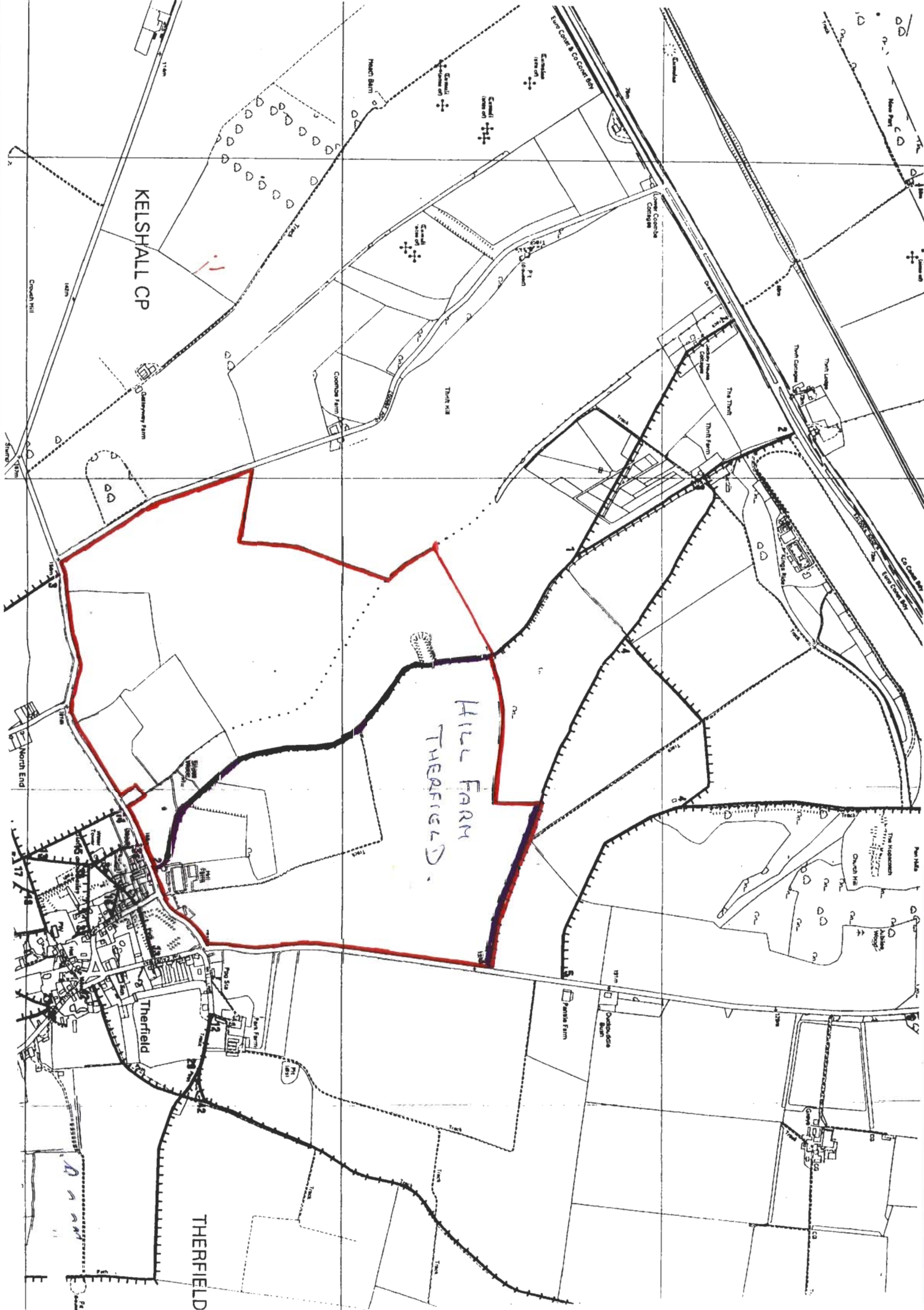


12-10

Public Rights of Way
The Rights of way information on this plan is based on information from the Definitive Map of Public Rights of Way in Hertfordshire ("the Definitive Map"). The accuracy of this plan cannot be guaranteed. If in doubt the Definitive Map should be consulted.

[illegible]





KELSHALL CP

HILL FARM
THERFIELD.

THERFIELD

THERFIELD