




**STATEMENT OF LANDOWNER
Under Section 31(6) of the Highways Act 1980**

Hertfordshire County Council
County Hall
Pegs Lane
Hertford
SG13 8DE

- 1. I am a designated member of Parker Land Developments LLP the landowner of the land at Pound Farm, St Ippolyts, Hertfordshire more particularly delineated on the map accompanying this Statement and thereon edged red which is registered at HM Land Registry under title number HD478303

- 2. I deny that any ways (if any) over the said land have been dedicated as highways

Dated 10th March 2008

Signed 
Robert Leslie Parker
Designated Member for and on behalf of Parker Land Developments
LLP

Name of Owner: Parker Land Developments LLP

Address of Owner:
.....
.....
.....
Herts,



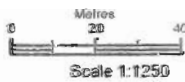
2011 05 02 2008 from the Ordnance Survey National Geographic Database and incorporating survey revision data at this date. © Crown Copyright 2008.

Reproduction in whole or part is prohibited without the permission of Ordnance Survey.

Ordnance Survey and the OS Symbol are registered marks and OS Sitemap is a trademark of Ordnance Survey, the national mapping agency for Great Britain.

The representation of a road, track or path is no indication of a right of way.

The representation of features as lines is no evidence of a property boundary.



Supplied by: NFS Distribution
 Serial number: 60088902
 Centre coordinates: 519270 227365

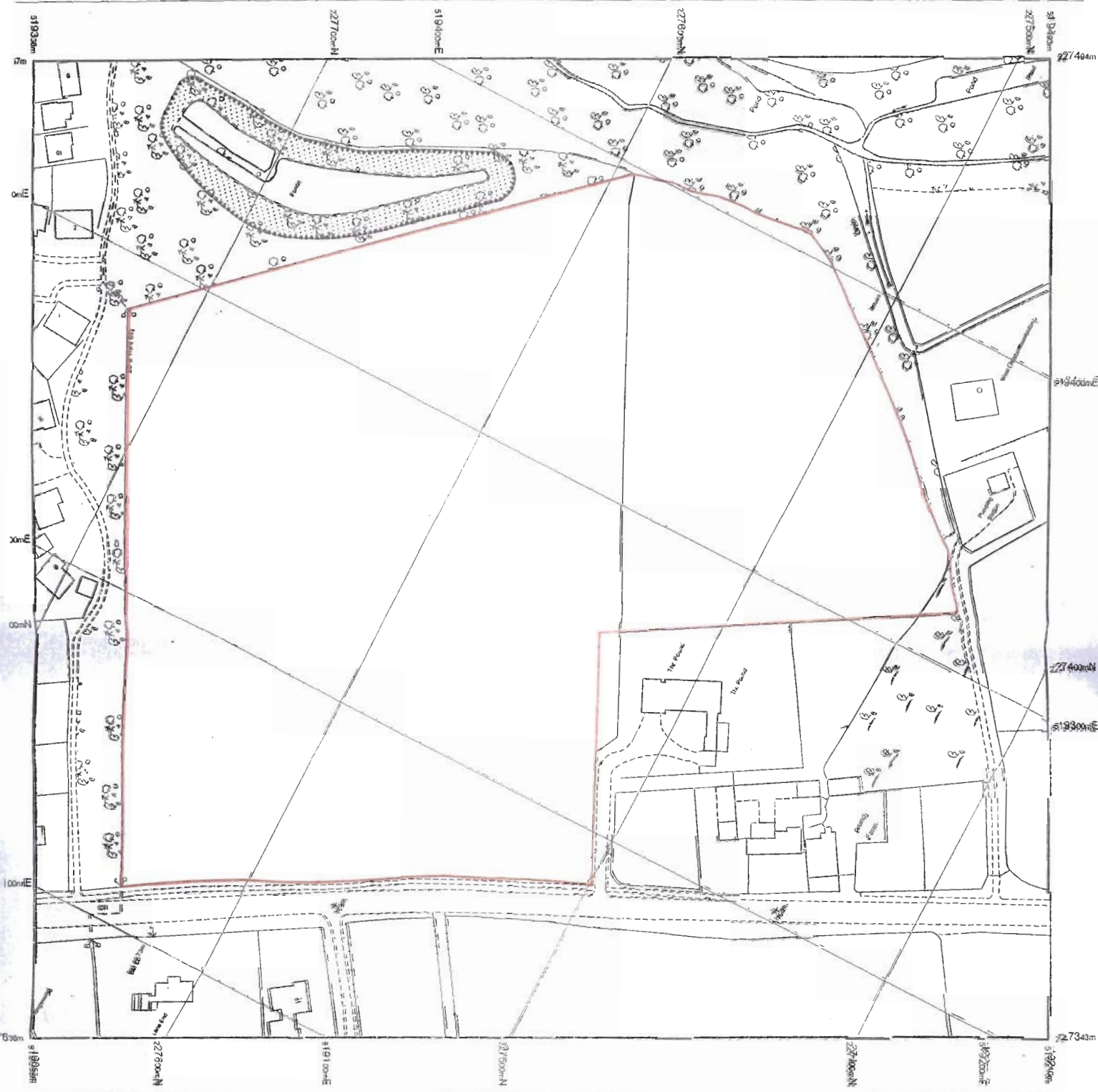
Further information can be found on the OS Sitemap information leaflet or the Ordnance Survey web site: www.ordnancesurvey.co.uk.

Pound Farm

London Road

St Ippolytis

SG4 7NE



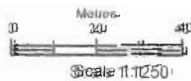
Set 02.02.2008 from the Ordnance Survey National Grid Database and incorporating surveyed revision data to this date. © Crown Copyright 2008.

Reproduction in whole or part is prohibited without the permission of Ordnance Survey.

Ordnance Survey and the OS Symbol are registered marks and OS SiteMap is a trademark of Ordnance Survey, the national mapping agency for Great Britain.

Representation of a road, track or path is no indication of the right of way.

Representation of features as lines is no evidence of a property boundary.



Supplied by MFS Distribution
Serial number: 0008900
Carto: w0000000: 518274: 207585

Further information can be found on the OS SiteMap information leaflet or the Ordnance Survey web site: www.ordnancesurvey.co.uk

Pound Farm
London Road
St Ippolyts
SG 4 7NE