

**Gorhambury Estates  
Company Limited**

**Deposit of Statement and Plan**

**Section 31 (6) of the  
Highways Act 1980**

136/5/25

**Prepared By**

**Strutt & Parker  
34 St Peters Street  
St Albans  
Hertfordshire  
AL1 3NA**

**September 2004**

DEPOSIT OF STATEMENT AND  
PLANS SECTION 31(6) OF THE HIGHWAYS ACT 1980

1. Since about 1938, the Gorhambury Estates Company Limited or associated Companies have been the owners of the land known as the Gorhambury Estate more particularly delineated on the three plans accompanying this declaration and thereon edged in red.
2. The aforementioned land lies in the Parishes of St Michaels, St Stephens and London Colney.
3. The ways coloured purple on the said plan have been dedicated as footpaths
4. The ways coloured green on the said plan have been dedicated as bridleways
7. No ways over the land have been dedicated as highways
8. The deposit shall compromise this statement and accompanying plan

Signed DH Reeves as Director of the Gorhambury Estates Company Limited

Address

41 Ten Street  
St. Albans, Herts AL1 3NA

Date

30th September 2004.

Signed (witness)

Name (of witness)

Address

40 STRUTT & PARKER  
34 ST PETERS STREET  
ST ALBANS

Occupation

HERTS AL1 3NA

ASSISTANT LAND AGENT



GORHAMBURY ESTATE

STRUTT &  
PARKER

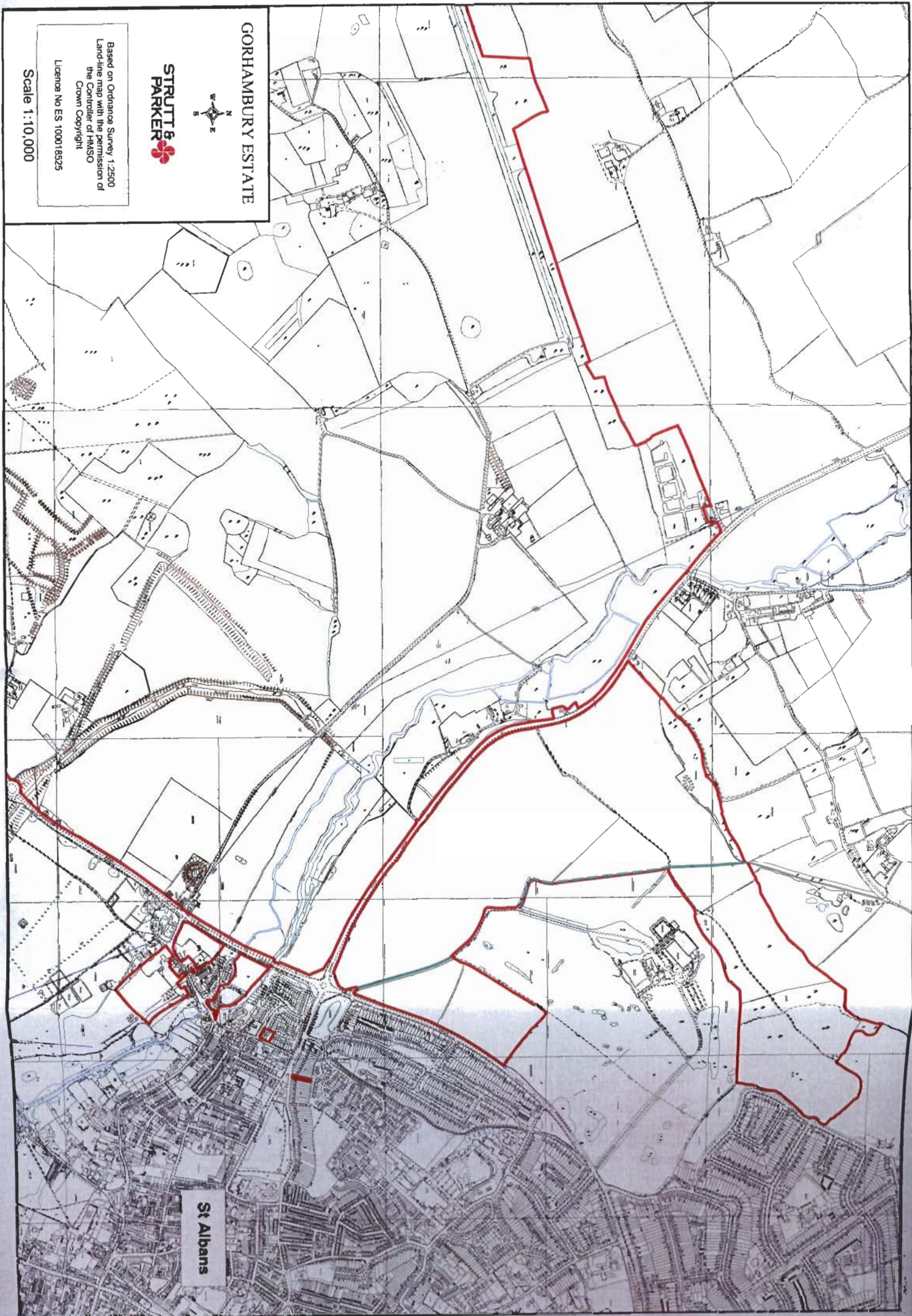


Based on Ordnance Survey 1:2500  
Landline map with the permission of  
the Controller of HMSO  
Crown Copyright

License No ES 100018525

Scale 1:10,000

St Albans







**STRUTT &  
PARKER**

# GORHAMBURY ESTATE

Based on Ordnance Survey 1:2500  
Landscape map with the permission of  
the Controller of HMSO  
Crown Copyright  
Licence No ES 100018525

Scale 1:10,000

St Albans





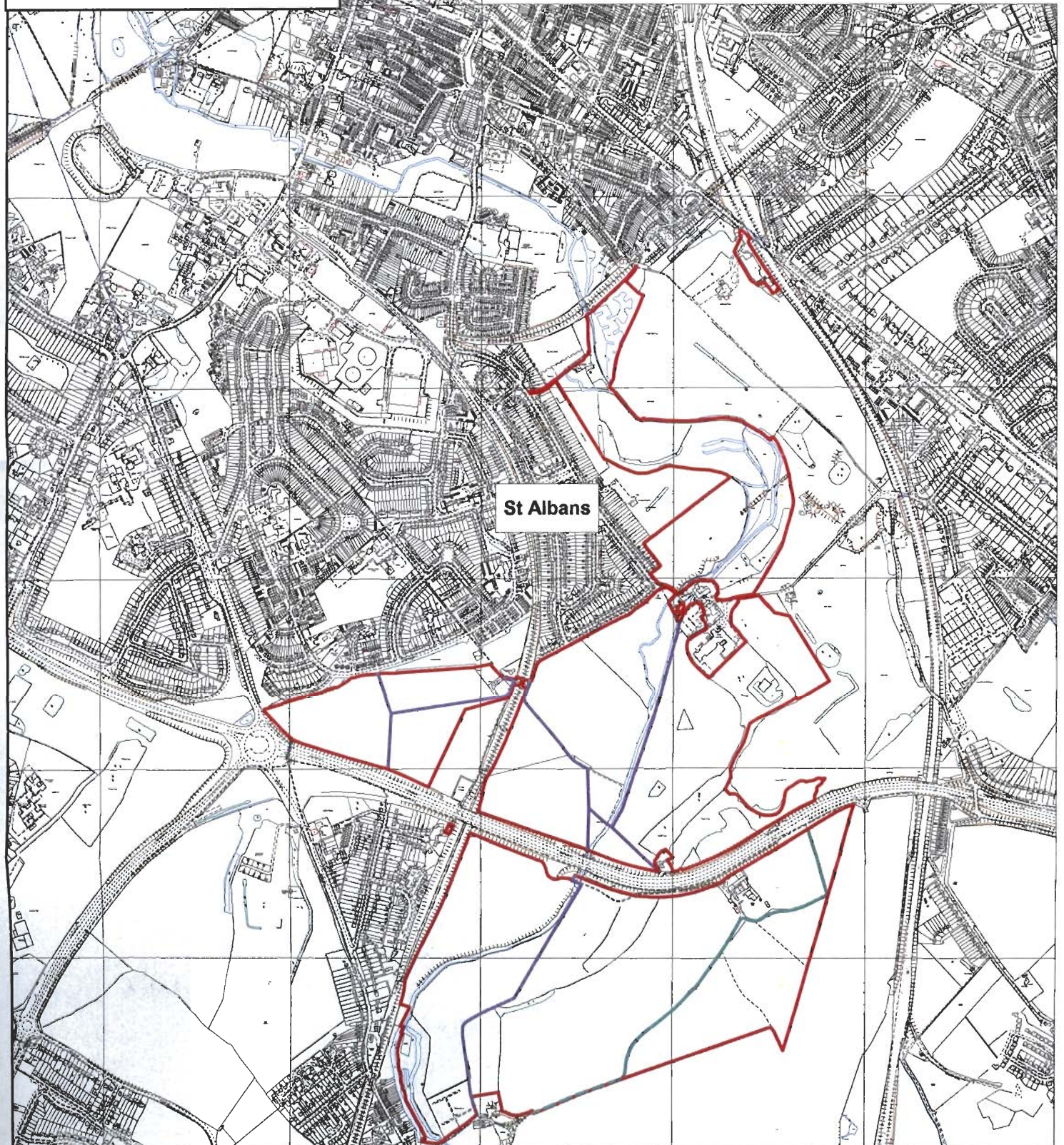
# GORHAMBURY ESTATE



**STRUTT &  
PARKER**

Based on Ordnance Survey Land-line  
map with the permission of the  
Controller of HMSO  
Crown Copyright  
Licence No ES 100018525

Scale 1:10,000





13.11.04 **Gorhambury Estates  
Company Limited**

**Deposit of Statement and Plan**

**Section 31 (6) of the  
Highways Act 1980**

**Prepared By**

**Strutt & Parker  
34 St Peters Street  
St Albans  
Hertfordshire  
AL1 3NA**

**September 2004**

DEPOSIT OF STATEMENT AND  
PLANS SECTION 31(6) OF THE HIGHWAYS ACT 1980

1. Since about 1938, the Gorhambury Estates Company Limited or associated Companies have been the owners of the land known as the Gorhambury Estate more particularly delineated on the three plans accompanying this declaration and thereon edged in red.
2. The aforementioned land lies in the Parishes of St Michaels, St Stephens and London Colney.
3. The ways coloured purple on the said plan have been dedicated as footpaths
4. The ways coloured green on the said plan have been dedicated as bridleways
7. No ways over the land have been dedicated as highways
8. The deposit shall comprise this statement and accompanying plan

Signed DH Reeves as Director of the Gorhambury Estates Company Limited

Address

c/o STRUTT & PARKER  
34 ST PETERS STREET  
ST ALBANS  
HERTS AL1 3NA

Date

30th September 2004.

Signed (witness)



Name (of witness)

A. T. C. C.

Address

c/o STRUTT & PARKER  
34 ST PETERS STREET  
ST ALBANS

Occupation

HERTS AL1 3NA  
ASSISTANT LAND AGENT



GORHAMBURY ESTATE

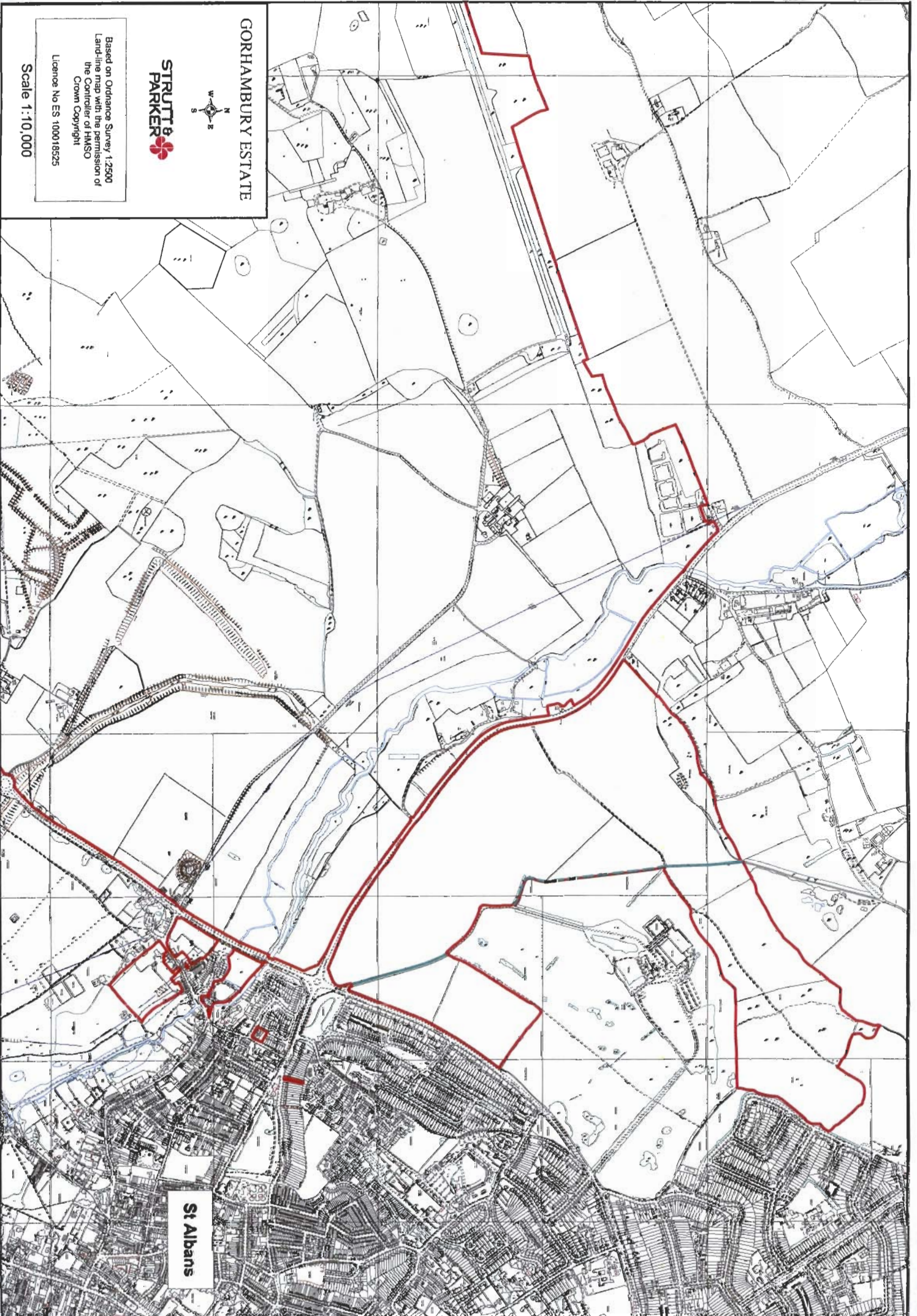


Based on Ordnance Survey 1:2500  
Land-line map with the permission of  
the Controller of HMSO  
Crown Copyright

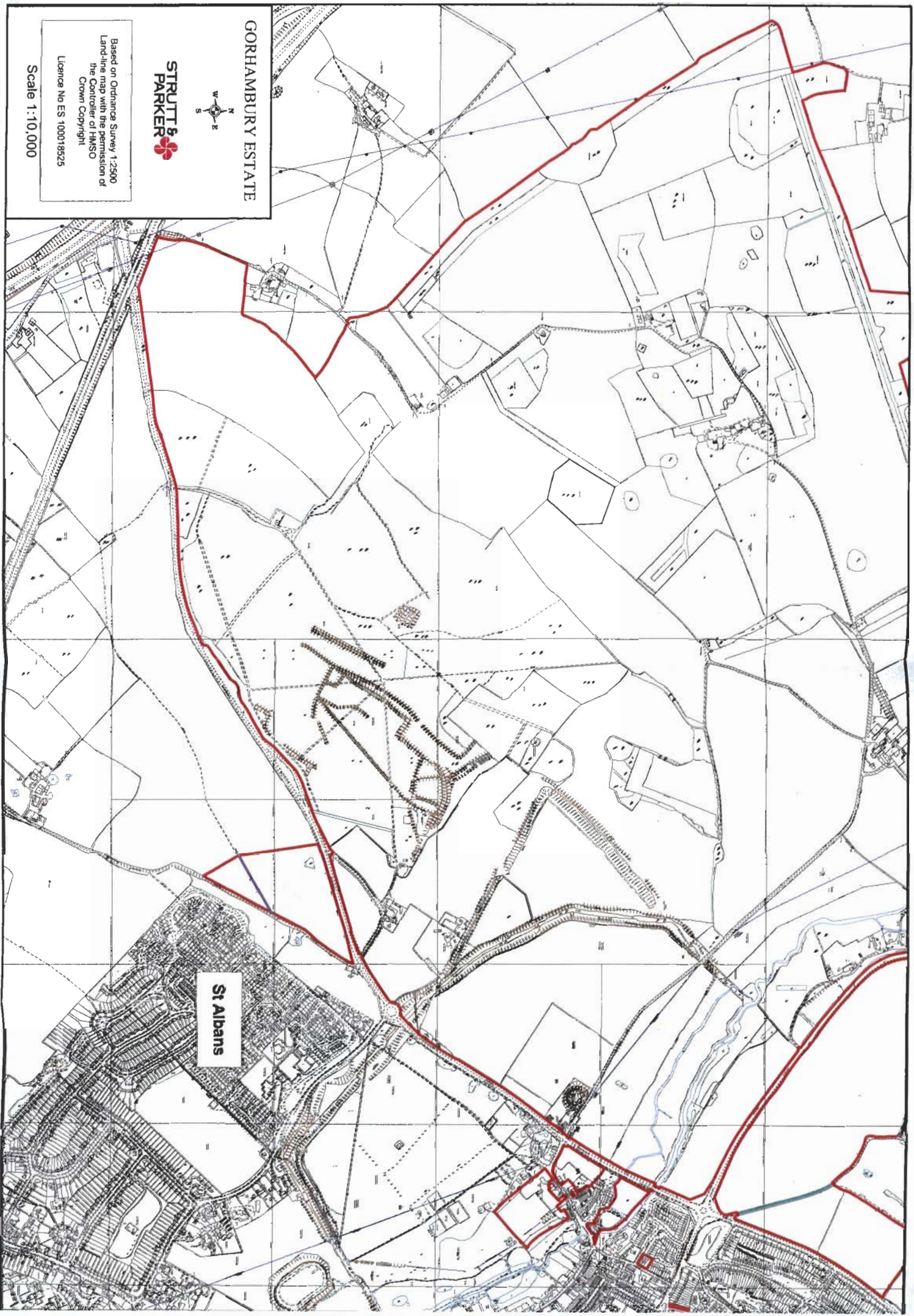
License No ES 100018525

Scale 1:10,000

St Albans







GORHAMBURY ESTATE



Based on Ordnance Survey 1:2500  
Land-line map with the permission of  
the Controller of HMSO  
Crown Copyright

Licence No ES 100018525

Scale 1:10,000