

# REGISTER OF DEPOSITS

Highways Act 1980 X

Commons Act 2006 X

## DETAILS OF APPLICATION

Date Application received in prescribed form: 26/11/2021

Date by which any subsequent highways declaration must be lodged: 25/11/2041

### Parcel

District	East Hertfordshire	Parish	Stanstead Abbots
Address and postcode of buildings on each piece of land subject to the application to which a postcode has been assigned		Church Allotments Cappell Lane, Standstead Abbots. SG12 8BU	
Nearest town / city to above		Ware	
OS 6 figure Grid Reference(s) for a point within the area of the land (if possible, for postcode point above)		TL 386 121	



## **NOTICE OF LANDOWNER DEPOSITS under Section 31(6) of the Highways Act 1980 and Section 15A(1) of the Commons Act 2006**

### **HERTFORDSHIRE COUNTY COUNCIL**

An application to deposit a map and statement under section 31(6) of the Highways Act 1980 and deposit a statement under section 15A(1) of the Commons Act 2006 has been made in relation to the land (or lands) described below and shown edged red on the accompanying map.

**PLEASE NOTE:** - This deposit may affect rights over the land described below. Deposits made under section 31(6) of the Highways Act 1980 may prevent deemed dedication of public rights of way over such land under section 31(1) of that Act. Deposits made under section 15A(1) of the Commons Act 2006 may affect the ability to register such land as a town or village green under section 15 of that Act. For further information please see guidance at <https://www.gov.uk/guidance/town-and-village-greens-how-to-register>

#### **Description of land: - Church Allotments**

Name of the parish, ward or district in which the land is situated: Stanstead Abbots, East Hertfordshire

The deposit was submitted by AJ Buxton and was received by this authority on 20/12/2021.

The authority maintains a register of maps, statements and declarations deposited under section 31A of the Highways Act 1980 and section 15B of the Commons Act 2006. This register can be accessed online at [www.hertfordshire.gov.uk/landownerdeposits](http://www.hertfordshire.gov.uk/landownerdeposits) or can be inspected free of charge at Hertfordshire County Council, County Hall, Pegs Lane, Hertford, Hertfordshire, SG13 8DN during office hours between 9:00am and 5:00 pm

#### **Signed on behalf of Hertfordshire County Council:**

A handwritten signature in black ink, appearing to read "R. Cuthbert".

**Name and position of Signatory: R. Cuthbert, Definitive Map & Enforcement Team Leader**

**Date: 20/12/2021**

Form CA17

## PART A

### Information relating to the Applicant and Land to which the Application relates

(all applicants must complete this part)

1 Name of appropriate authority to which the application is addressed:

**Hertfordshire County Council**

2 Name and full address (including postcode) of applicant:

Name:	A J Buxton
Address:	c/o Bidwells
	Trumpington Road
	Cambridge
Postcode:	CB2 9LD



3 Status of applicant (tick relevant box or boxes):

I am

a) the owner of the land(s) described in paragraph 4.

b) making this application and the statements/declarations it contains on behalf of [*insert name of owner*] who is the owner of the land(s) described in paragraph 4 and in my capacity as [*insert details*].

4 Insert description of the land(s) to which the application relates (including full address and postcode):

Description of Land(s):	Church allotments
Full address:	Cappell Lane
	Stansted Abbots
	Ware
Postcode	SG12 8BU
OS Grid Reference	TL386121

6 This deposit comprises the following statement(s) and/or declarations (*tick relevant box or boxes*):

**PART B**

**PART C**

**PART D**

**PART B**  
**Statement**  
**under section 31(6) of the Highways Act 1980**

I am the owner of the land described in paragraph 4 of Part A of this form and shown edged red on the map accompanying this statement.

No ways over the land shown edged red on the accompanying map have been dedicated as highways.

**PART D**  
**Statement**  
**under section 15A(1) of the Commons Act 2006**

I am the owner of the land described in paragraph 4 of Part A of this form and shown edged red on the map accompanying this statement.

I wish to bring to an end any period during which persons may have indulged as of right in lawful sports and pastimes on the whole or any part of the land shown edged red on the accompanying map.


## PART F

### Statement of Truth

(all applicants must complete this part)

**WARNING:** If you dishonestly enter information or make a statement that you know is, or might be, untrue or misleading, and intend by doing so to make a gain for yourself or another person, or to cause loss or the risk of loss to another person, you may commit the offence of fraud under section 1 of the Fraud Act 2006, the maximum penalty for which is 10 years' imprisonment or an unlimited fine, or both.

**I BELIEVE THAT THE FACTS AND MATTERS CONTAINED IN THIS FORM ARE TRUE**

Signature: (of the person making the statement of truth)	
Print Name:	ANTHONY BUXTON
Date:	26/11/21

**You should keep a copy of the completed form**

## Data Protection Act 1998

### Fair Processing Notice

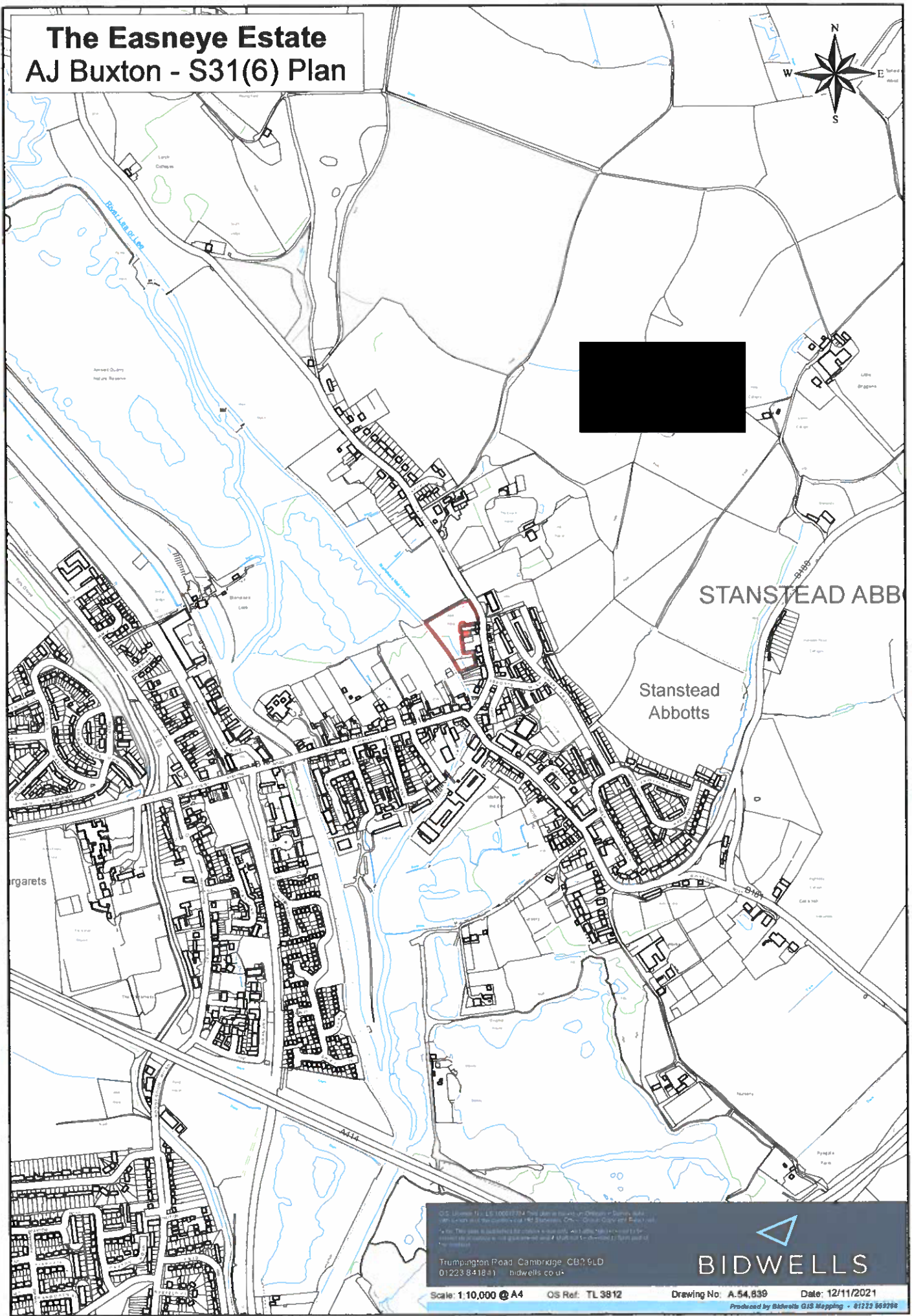
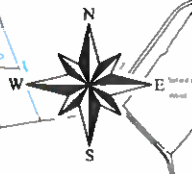
The purpose of this Fair Processing Notice is to inform you of the use that will be made of your personal data, as required by the Data Protection Act 1998.

The appropriate authority (see explanation of definition in above guidance notes) in England is the data controller in respect of any personal data that you provide when you complete this form.

The information that you provide will be used by the appropriate authority in its duties to process applications to deposit statements, maps and declarations under section 31(6) the Highways Act 1980 and statements under section 15A(1) of the Commons Act 2006. The information you provide will also be used by the appropriate authority in its duty to upgrade the registers in which details of such deposits are recorded under the Dedicated Highways (Registers under Section 31A of the Highways Act 1980 (England) Regulations 2007 and the Commons (Registration of Town or Village Greens) and Dedicated Highways (Landowner Statements and Declarations) (England) Regulations 2013.

The appropriate authority is required by the legislation above to maintain a register which holds information provided in this form, which can be inspected online or in person by members of the public on request. It may also be required to release information, including personal data and commercial information, on request under the Environmental Information Regulations 2004 or the Freedom of Information Act 2000. However, the appropriate authority will not permit any unwarranted breach of confidentiality nor will they act in contravention of their obligations under the Data Protection Act 1998.

# The Easney Estate AJ Buxton - S31(6) Plan



OS Licence No. LE 100047244 and other rights in, Designated Rights, with  
the Ordnance Survey and 1:25,000 Scale OS Data, Crown Copyright, Easney Estate

Trumpington Road, Cambridge, CB2 9LD  
01223 841841 | bidwells.co.uk



Scale: 1:10,000 @ A4 OS Ref: TL 3812 Drawing No: A.54,839 Date: 12/11/2021

Produced by Bidwells GIS Mapping - 01223 562996

# REGISTER OF DEPOSITS

Highways Act 1980 X

Commons Act 2006 X

## DETAILS OF APPLICATION

Date Application received in prescribed form: 10/12/2021

Date by which any subsequent highways declaration must be lodged: 09/12/2041

### Parcel

District	East Hertfordshire	Parish	Stanstead Abbots
Address and postcode of buildings on each piece of land subject to the application to which a postcode has been assigned		Church Allotments Cappell Lane, Standstead Abbots. SG12 8BU	
Nearest town / city to above		Ware	
OS 6 figure Grid Reference(s) for a point within the area of the land (if possible, for postcode point above)		TL 386 121	





## **NOTICE OF LANDOWNER DEPOSITS under Section 31(6) of the Highways Act 1980 and Section 15A(1) of the Commons Act 2006**

### **HERTFORDSHIRE COUNTY COUNCIL**

An application to lodge a declaration under section 31(6) of the Highways Act 1980 has been made in relation to the land (or lands) described below and shown edged red on the accompanying map.

**PLEASE NOTE:** - This deposit may affect rights over the land described below. Deposits made under section 31(6) of the Highways Act 1980 may prevent deemed dedication of public rights of way over such land under section 31(1) of that Act. Deposits made under section 15A(1) of the Commons Act 2006 may affect the ability to register such land as a town or village green under section 15 of that Act. For further information please see guidance at <https://www.gov.uk/guidance/town-and-village-greens-how-to-register>

#### **Description of land: - Church Allotments**

Name of the parish, ward or district in which the land is situated: Stanstead Abbots, East Hertfordshire

The deposit was submitted by AJ Buxton and was received by this authority on 20/12/2021.

The authority maintains a register of maps, statements and declarations deposited under section 31A of the Highways Act 1980 and section 15B of the Commons Act 2006. This register can be accessed online at [www.hertfordshire.gov.uk/landownerdeposits](http://www.hertfordshire.gov.uk/landownerdeposits) or can be inspected free of charge at Hertfordshire County Council, County Hall, Pegs Lane, Hertford, Hertfordshire, SG13 8DN during office hours between 9:00am and 5:00 pm

#### **Signed on behalf of Hertfordshire County Council:**

A handwritten signature in black ink, appearing to read "R. Cuthbert".

**Name and position of Signatory: R. Cuthbert, Definitive Map & Enforcement Team Leader**

**Date: 18/01/2022**

Form CA17

## PART A

### Information relating to the Applicant and Land to which the Application relates

(all applicants must complete this part)

1 Name of appropriate authority to which the application is addressed:  
**Hertfordshire County Council**

2 Name and full address (including postcode) of applicant:

Name:	A J Buxton
Address:	c/o Bidwells
	Trumpington Road
	Cambridge
Postcode:	CB2 9LD



3 Status of applicant (tick relevant box or boxes):

I am

a) the owner of the land(s) described in paragraph 4.

b) making this application and the statements/declarations it contains on behalf of *[insert name of owner]* who is the owner of the land(s) described in paragraph 4 and in my capacity as *[insert details]*.

4 Insert description of the land(s) to which the application relates (including full address and postcode):

Description of Land(s):	Church allotments
Full address:	Cappell Lane
	Stansted Abbots
	Ware
Postcode	SG12 8BU
OS Grid Reference	TL386121

6 This deposit comprises the following statement(s) and/or declarations (tick relevant box or boxes):

**PART B**

**PART C**

**PART D**

**PART C**  
**Declaration**  
**under section 31(6) of the Highways Act 1980**

1 I am the owner of the land described in paragraph 4 of Part A of this form and shown edged red on the map accompanying this declaration.

2 On the 26th day of November 2021 I deposited with Hertfordshire County Council, being the appropriate council, a statement accompanied by a map showing my property edged red which stated that:

No ways had been dedicated as highways over my property.

4 No additional ways have been dedicated over the land edged red on the map referenced in paragraph 1 above since the statement dated 26 November 2021 referenced to in paragraph 2 above and at the present time I have no intention of dedicating any more public rights of way over my property.


## PART F

### Statement of Truth

(all applicants must complete this part)

**WARNING:** If you dishonestly enter information or make a statement that you know is, or might be, untrue or misleading, and intend by doing so to make a gain for yourself or another person, or to cause loss or the risk of loss to another person, you may commit the offence of fraud under section 1 of the Fraud Act 2006, the maximum penalty for which is 10 years' imprisonment or an unlimited fine, or both.

**I BELIEVE THAT THE FACTS AND MATTERS CONTAINED IN THIS FORM ARE TRUE**

Signature: (of the person making the statement of truth)	
Print Name:	ANTHONY Buxton
Date:	10/Dec/2021

You should keep a copy of the completed form

## Data Protection Act 1998

### Fair Processing Notice

The purpose of this Fair Processing Notice is to inform you of the use that will be made of your personal data, as required by the Data Protection Act 1998.

The appropriate authority (see explanation of definition in above guidance notes) in England is the data controller in respect of any personal data that you provide when you complete this form.

The information that you provide will be used by the appropriate authority in its duties to process applications to deposit statements, maps and declarations under section 31(6) the Highways Act 1980 and statements under section 15A(1) of the Commons Act 2006. The information you provide will also be used by the appropriate authority in its duty to upgrade the registers in which details of such deposits are recorded under the Dedicated Highways (Registers under Section 31A of the Highways Act 1980 (England) Regulations 2007 and the Commons (Registration of Town or Village Greens) and Dedicated Highways (Landowner Statements and Declarations) (England) Regulations 2013.

The appropriate authority is required by the legislation above to maintain a register which holds information provided in this form, which can be inspected online or in person by members of the public on request. It may also be required to release information, including personal data and commercial information, on request under the Environmental Information Regulations 2004 or the Freedom of Information Act 2000. However, the appropriate authority will not permit any unwarranted breach of confidentiality nor will they act in contravention of their obligations under the Data Protection Act 1998.