


6/5/25

Please send 2 copies of this statement and of the accompanying plan (which should also be signed by you). The second copies will be returned to you signed and dated by the County Council as an acknowledgement.

Please return to: Rights of Way Unit, Hertfordshire County Council,
County Hall, Pegs Lane, Hertford SG13 8DN.

DEPOSIT OF STATEMENT and PLAN SECTION 31(6) of the HIGHWAYS ACT 1980

1. We are and have been since 17th March 2005 the owners of the land known as Betlow Farm, Long Marston, Tring HP23 4QZ, more particularly delineated on the plan accompanying this declaration and thereon edged in red.
2. The aforementioned land lies in the Parish of Tring Rural
3. The ways coloured orange on the said plan have been dedicated as footpaths
4. No other ways over the land have been dedicated as highways
5. The deposit shall comprise this statement and accompanying plan

Signed (landowners) 

Name


Address

Date

Redfordshire
21-8-2007

Agent

Faulkners
49 High Street
Kings Langley
Hertfordshire
WD4 9HU

Signed (witness) 


Name (of witness)

Address

Bucks H

Occupation FARM SECRETARY

HERTFORDSHIRE COUNTY COUNCIL
COUNTY HALL
HERTFORD SG13 8DE


11.9.9

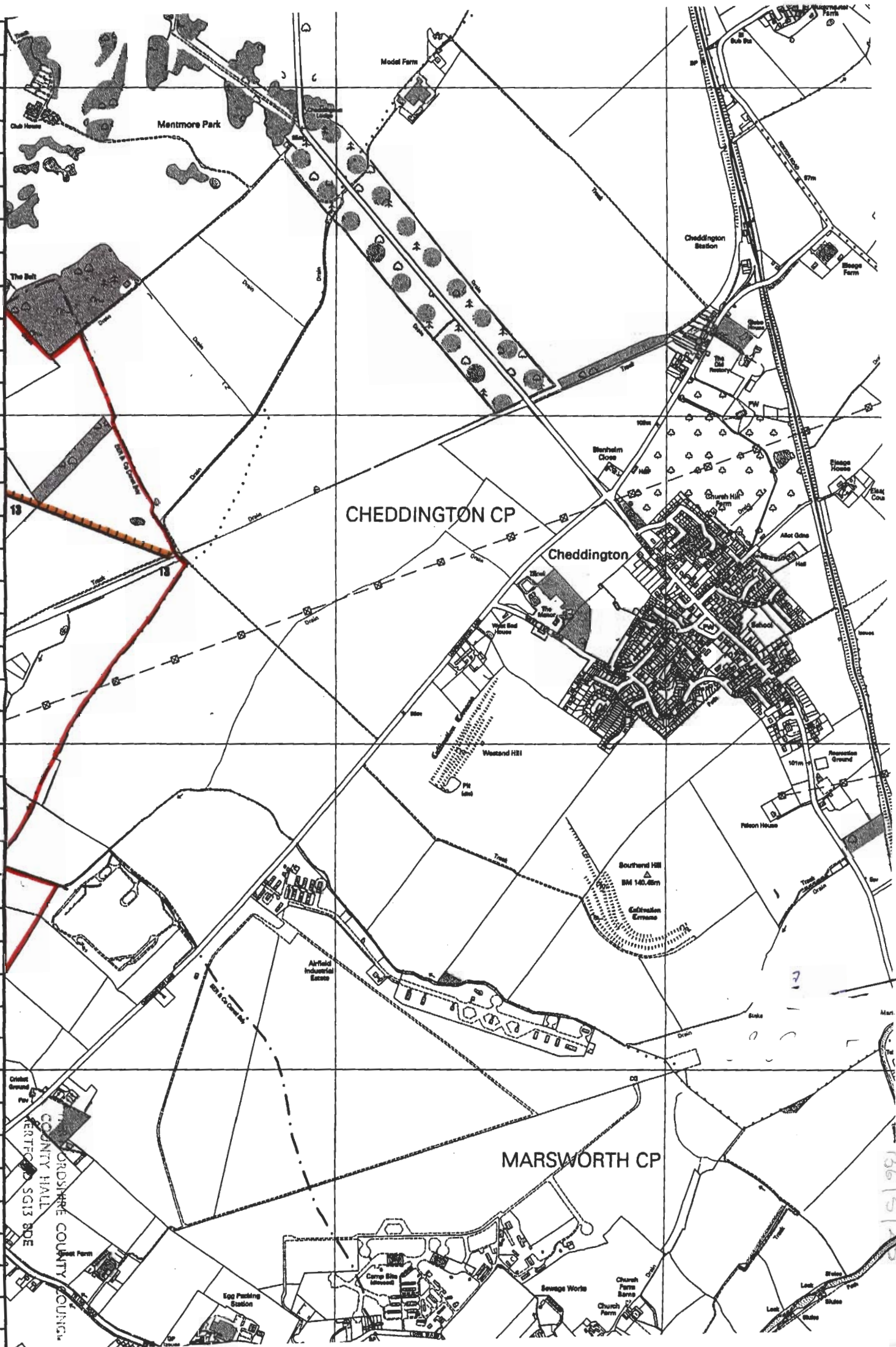
218000

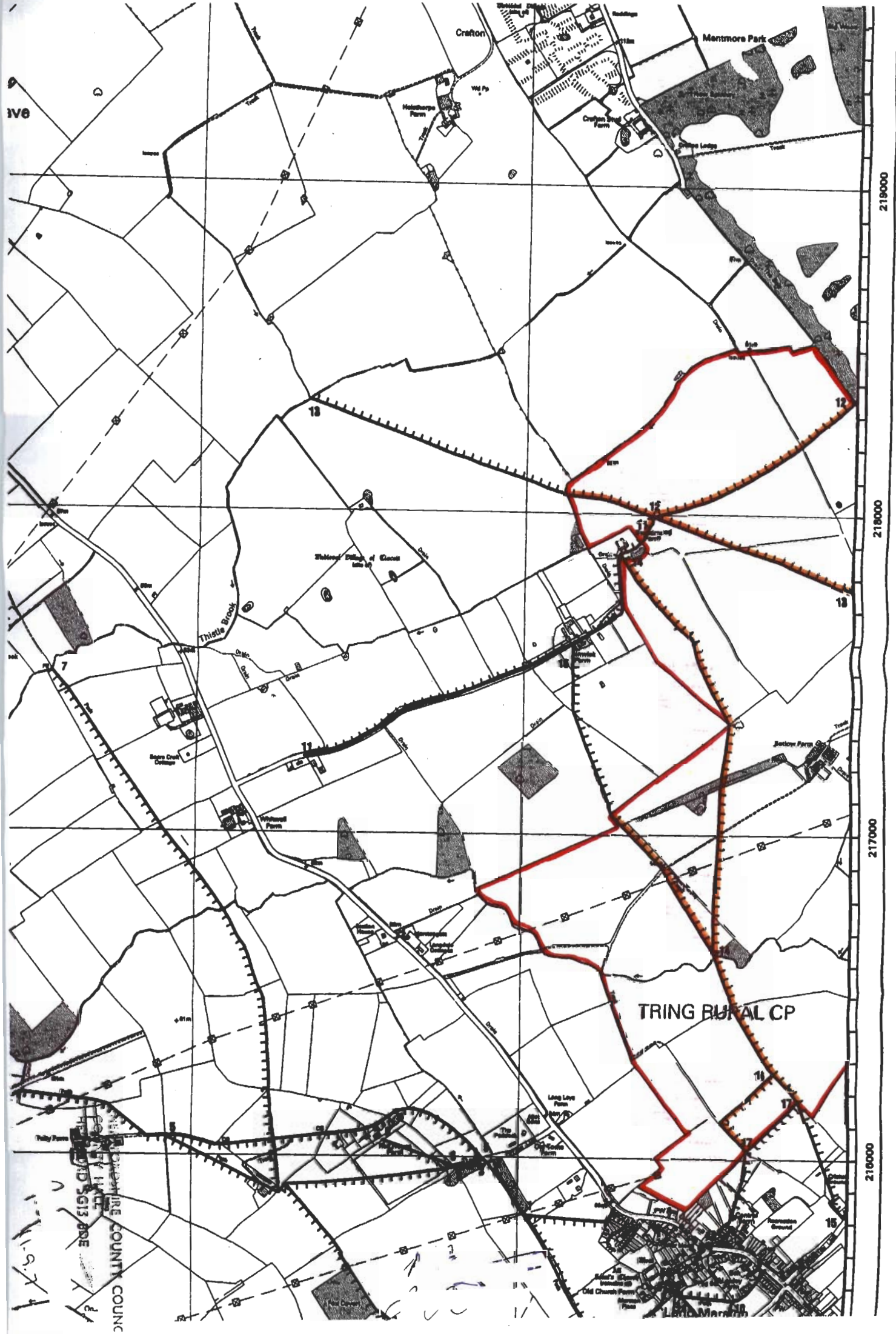
218000

217000

216000

11.9.7





11.5.74
Mentmore Park
Craftern
Thistle Brook
Long Lee Farm
TRING RURAL CP
Mentmore Park
Craftern
Thistle Brook
Long Lee Farm
TRING RURAL CP
Mentmore Park
Craftern
Thistle Brook
Long Lee Farm
TRING RURAL CP

52/5/74